

11545

Note: Hatch marked area is additional right-of-way to be acquired in future by the City of Medford for street widening

HILTON ROAD

Fd. 3/4" iron pin

MAP OF SURVEY

Located in:

DONATION LAND CLAIM NO. 38 & N.W. 1/4 of SEC. 18, T.37S., R.1W., W.M., JACKSON COUNTY, OREGON

For:

MOTEL 6

Survey by:

HOFFBUHR & ASSOCIATES, INC. 219 N. OAKDALE, MEDFORD, OREGON

DOUGLAS C. McMAHAN - R.L.S. 1913 SCALE: 1" = 60' FEBRUARY 10, 1989 BASIS OF BEARING = SURVEY NO. 8125

LEGEND:

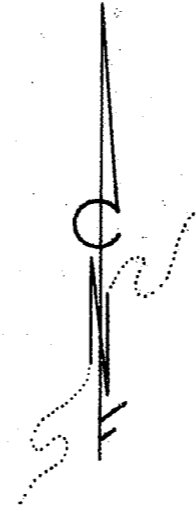
O = Set 5/8" x 24" iron pin w/yellow plastic cap stamped "D. McMAHAN L.S. 1913"

Fd. 5/8" iron pin w/aluminum cap

Δ = 36°47'59" R = 43.50' L = 27.94'

BIDDLE ROAD

SURVEY NO. 8125



Fd. 5/8" iron pin

Fd. 5/8" iron pin (bent)

S.W. COR. D.L.C. 38 per Survey No. 2553

89°54'30"E 58.88' (Rec. 58.57')

N00°12'00"E 63.42'

13 18

1/4 CORNER

Fd. brass cap monument

** RECEIVED **
Date 3/20/89 By *SM*
This survey consists of:
1 sheet(s) Map
1 page(s) Narrative
JACKSON COUNTY SURVEYOR

REGISTERED PROFESSIONAL LAND SURVEYOR

Douglas C. McMahan

OREGON JULY 18, 1980 DOUGLAS C. McMAHAN No. 1913

37S 1W 18B T.L. 2100

11545

7

SURVEY NO. 11545

SURVEY NARRATIVE TO COMPLY WITH PARAGRAPH 209.250
OREGON REVISED STATUTES

SURVEY FOR: Motel 6, L.P.
14651 Dallas Parkway
Dallas, Texas 75240


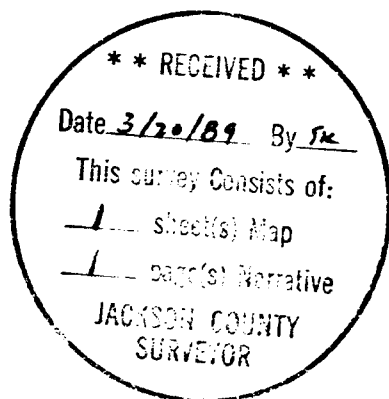
LOCATION: Donation Land Claim No. 38 and the Northwest
one-quarter (1/4) of Section 18, Township 37
South, Range 1 West, Willamette Meridian,
Jackson County, Oregon

PURPOSE: To survey and monument the tract as shown on
the attached map of survey

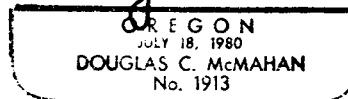
PROCEDURE: Utilizing found monumentation per filed Survey
No. 8125, I set monuments as shown on the
attached map of survey.

Basis of Bearing: Survey No. 8125

Date: February 10, 1989



Douglas C. McMahan



Douglas C. McMahan
Hoffbuhr & Associates, Inc.
219 North Oakdale
Medford, Oregon 97501