

SURVEY NO. 11508

SURVEY NARRATIVE TO COMPLY WITH PARAGRAPH 209.250
OREGON REVISED STATUTES

SURVEY FOR: Paul Hopker
2591 Eaton Drive
Medford, Oregon 97504

LOCATION: Donation Land Claim No. 42 and the Northeast
one-quarter (1/4) of Section 9, Township 38
South, Range 1 West, Willamette Meridian,
Jackson County, Oregon

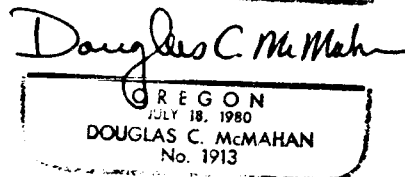

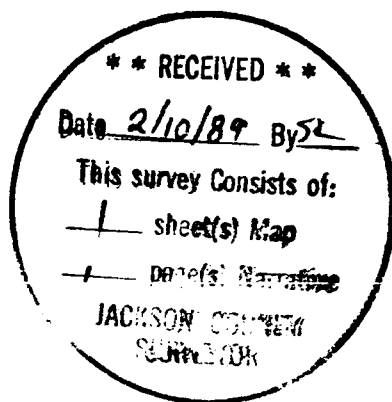
PURPOSE: To survey and monument the tract of land per
client's request and as shown on the attached
map of survey

PROCEDURE: Utilizing control established by this office
for Survey No. 11427, I established
monumentation as shown on the attached map of
survey.

Basis of Bearing: Survey No. 11427

Date: December 28, 1988

(re: 88-053)



Douglas C. McMahan
Hoffbuhr & Associates, Inc.
219 North Oakdale
Medford, Oregon 97501