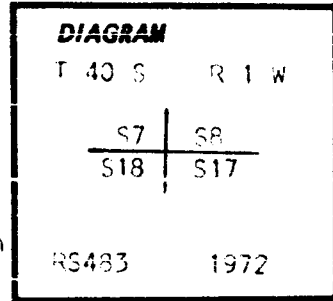


CERTIFIED RECORD OF LAND CORNER MONUMENTATION

1147

History of original corner establishment:

The original corner point for sections 7, 8, 17 and 18 was established by Rufus S. Moore under contract No. 475 dated July 3, 1883.
 This corner point was remonumented from evidence by Charles H. Hurst, PLS 483, in 1972.
 This corner point was further perpetuated by Richard L. Templin PLS 1354, during Jackson County Record Survey No. 8472 dated July 1, 1980.



Description of corner evidence found: At the corner point, I found a 2 1/2 inch diameter brass cap monument on a 1 inch diameter iron pipe protruding 4 inches above ground, and marked as shown in the diagram, with the following accessories:

1. A 9-inch dia. fir bears N.55 17'W., 18.80 ft. (this is a rotted fir stump with fragmentary scribing visible.)
2. A 15-inch dia. fir snag brs. N.40 54'W., 19.90 ft. dist., with a healed blaze.
3. A 24-inch dia. sawed fir stump bears N.45 32'E., 49.90 ft. distance, with a healed blaze.
4. A 23-inch dia. fir stump bears S.83 39'E., 27.70 ft. distance, with no marks visible.
5. A 10-inch diameter fir bears N.58 54'E., 49.70 feet distance, with a healed blaze.
 NOTE: this tree was used as basis of bearing as per RS 8472 dated July 1, 1980 (PLS 1354)
6. A 10-inch diameter fir bears S.72 52'E., 35.80 feet, with a healed blaze.
7. A 13-inch diameter fir snag bears S.50 39'W., 21.60 feet distance, with fragmentary scribing R1WS18BT visible.



Description of monument and accessories I established to perpetuate the

original location of this corner: I stabilized the monument as needed and marked the following new accessories:

1. A 9-inch diameter madrone bears N.52 31'W., 36.40 feet distance, scribed X BT.
2. A 10-inch diameter fir bears S.22 08'E., 27.36 feet distance, scribed T40SR1W517LS1071 BT.
3. A 13-inch diameter fir bears S.67 54'W., 12.29 feet distance, scribed T40SR1WS18LS1071 BT.

December 9, 1988

HAROLD L. CENTER
 REGISTERED PROFESSIONAL LAND SURVEYOR
 OREGON CERTIFICATE NO. 1071



Office of..... County of.....
 State of....., I hereby certify that the within instrument was filed in this office
 for record on the..... day of....., 19.....
 by
 (COUNTY OFFICIAL) (DEPUTY)

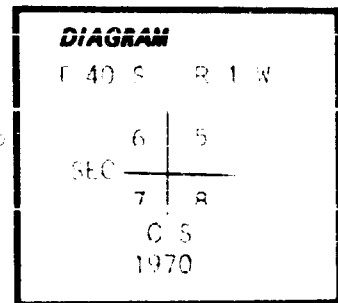
CERTIFIED RECORD OF LAND CORNER MONUMENTATION

11405

History of original corner establishment:

The original corner point for sections 5, 6, 7, and 8, Township 40 South, Range 1 West, Willamette Meridian, Jackson County, Oregon, was established by Rufus S. Moore under contract no. 475 dated July 3, 1883.

This corner point was remonumented from evidence by the Jackson County Surveyor on September 29, 1970.



Description of corner evidence found: At the corner point, I found a 2 1/2 inch diameter brass cap monument on a 1 inch diameter iron post protruding 5 inches above ground, marked as shown in the diagram, and the following accessories:

1. A 20 inch diameter madrone brs. N.57 20'W., 30.0 ft. distance, with a healed blaze.
2. A 29 inch diameter fir, with a broken top, brs. N.66 12'E., 38.9 ft. distance, with bark scribing T40SR WS5BT visible.
3. A fir stump, size indeterminate, brs. S.38 55'W., 26.5 ft. distance, no marks visible.
4. An 11 inch dia. cedar brs. N.37 51'W., 68.0 ft. dist., with a healed blaze.
NOTE: This tree was used as basis of bearing as per R.S. No. 8472 (PLS 1354) 7/1/1980.
5. A 5 inch diameter cedar stump brs. N.56 42'E., 32.4 ft. dist., no marks visible.
6. A 6 inch dia. fir brs. S.50 18'E., 5.9 ft. dist., with a healed blaze.
7. A 12 inch dia. cedar brs. S.88 03'W., 42.6 ft. dist., with a healed blaze.

Description of monument and accessories I established to perpetuate the original location of this corner:

I stabilized the monument as needed and mark the following new accessory:

A 6-inch diameter cedar bears N.56 42'E., 36.9 feet distance, scribed T40SR1WS5LS1071 BT.

DECEMBER 9, 1988

HAROLD L. CENTER
REGISTERED PROFESSIONAL LAND SURVEYOR
OREGON CERTIFICATE NO. 1071



Office of..... County of.....
 State of..... I hereby certify that the within instrument was filed in this office
 for record on the..... day of....., 19.....
 by
 (COUNTY OFFICIAL) (DEPUTY)

11495

SURVEY NARRATIVE TO COMPLY WITH
PARAGRAPH 209.250 OREGON REVISED STATUTES

SURVEY FOR: ROGUE RIVER NATIONAL FOREST
P.O. BOX 520
MEDFORD, OREGON 97501

LOCATION: Section 5, Township 40 South, Range 1 West, Willamette Meridian,
Jackson County, Oregon.

PURPOSE: To preserve and protect deteriorating corner evidence.

PROCEDURE: Utilizing existing corner evidence, I verified the corner point
from recovered accessories, stabilized the monument as needed,
and marked additional accessories as required to perpetuate the
corner point.

BASIS OF
BEARING: Record Survey No. 8472 dated July 1, 1980.

DATE: December 9, 1988

HAROLD L. CENTER
REGISTERED PROFESSIONAL LAND SURVEYOR
OREGON CERTIFICATE NO. 1071

