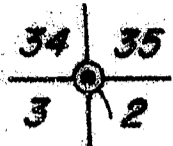


11338

T. 39S.

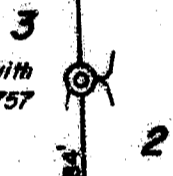
T. 40S.



Section Corner
 Fd. 1917 G.L.O. Brass Cap
 on 2" diam. I.Pipe proj.
 14" from stone mound.

N. 2° 04' 33" W. 2725.40'

1/4 Corner
 Fd. 5/8" x 30" rebar with
 alum. cap per S.N. 4757
 See Narrative



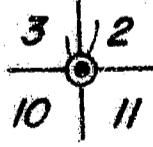
East 2.21'

Fd. 5/8" iron rods
 per S.N. 637

N. 1° 58' 15" W. 2702.30'

Base Bearing

West 1.20'



Section Corner
 Fd. 1982 Co. Sur. Brass
 Cap on 1" diam. G.I.P. proj.
 8" from stone mound



**** RECEIVED ****
 Date 9-29-88 By [Signature]
 This survey Consists of:
1 sheet/s Map
2 page/s Narrative
 JACKSON COUNTY
 SURVEYOR

PLAT OF SURVEY

LOCATED in Sections 2 & 3, T. 40S., R. 3E., W.M.
 in Jackson County, Oregon.

SURVEY FOR: Jackson County

SURVEY BY: Edward A. McGinty
 Jackson County Surv'r
 Rm. 306
 County Courthouse
 Medford, Oregon

DATE: September 27, 1988

SCALE: 1" = 600'

BASIS OF BEARINGS: Survey No. 4627

REGISTERED
PROFESSIONAL
 LAND SURVEYOR

Edward A. McGinty

OREGON
 JULY 10, 1953
 EDWARD A. MCGINTY
 391

11338

JOB FILE 88-60

11338

Township 40 South, Range 3 East
Quarter corner to Sections 2 and 3

Survey No. 4757, dated 1970, states that a White Fir, 48 ins. diam. was fd. which brs. S15°E, 50 lks., which had been chopped out and decayed. This stump, after inspecting it, appears to be old enough by ring count and also taken in consideration that the tree has been dead for several decades. This survey also calls it a White Fir, but after inspecting it, fd. that it is a Douglas Fir.

David P. Thompson the surveyor who mkd. this tree in 1858, probably bark scribed it because of it's size. Fd. some smooth areas on the bark done by an axe which could have been the remains of the face if it had been bark scribed; but the tree has been axed apart several times.

Fd. old cruiser mks. at several corners including this corner that is mkd. with a " " or "H" pointing towards the corners fd. or bearing trees. Counted ring count on the cruiser mks. at the quarter corner of 2 and 3, and dated it back to about 1943.

On the down portion of the 48 ins. Douglas Fir, were two hack mks. on top of each other. These were fd. around the tree as fd. on other trees in this township that were original bearing trees.

The "H" cruiser mks. could be from John H. Henry of the Henry Lumber Company or a cruiser that worked for the company by the name of Hale Ogle who worked this area and Klamath area about the 1940's.

The State Parks dept. on Survey No 637 narrative states that L.E. Ager had noted that the assumed bearing tree had been mkd. "BT" in aluminum (aluminum paint), and had been capped out. We fd. aluminum paint on a sawed cedar stump on line south of corner, which verifies that the fir bearing tree could have been mkd. in aluminum paint, but due to much activity by others looking, it now does not appear.

Survey No. 637 by the State Parks Dept., set iron pins on line between sections 2 and 3 on their west boundary. These pins were found to be off line and distance to be short from out retracement and retracement on Survey No. 4627.

September 14, 1988
Thomas Newcomb,
Survey Tech.

NOTE: The information on the cruiser marks came from George Burrell (P.L.S.) who has been keeping an index on old cruisers and their marks. Had talked to several B.L.M. employees, such as John Carnegie and Al Schmitt (both retired) and they seem to think that these marks were someone from the old Henry Lumber Company. Was not able to find anyone from Weyerhaeuser that was familiar with these marks found throughout this township.



SURVEY NARRATIVE TO COMPLY WITH CHAPTER 209 PARAGRAPH 250
OREGON REVISED STATUTES

SURVEY FOR: JACKSON COUNTY

SURVEY BY: Edward A. McGinty
Jackson County Surveyor

DATE: September 27, 1988

LOCATION: Sections 2 and 3, Township 40 South, Range 3 East of the
Willamette Meridian in Jackson County, Oregon.

BASIS OF BEARING: Recorded Survey No. 4627.

PURPOSE: To evaluate evidence at the one-quarter corner common to
Sections 2 and 3, Township 40 South, Range 3 East, W.M.

PROCEDURE: After reviewing surveys of record that had utilized one
quarter corner monument or the other, it was decided to run the entire section
line to determine our own data. McKissick's 1 ins. diam. steel bar occupies a
position some 4.5 ft. South of a true proportionate position and bears
S7°11'46"W, 23.41 ft. from the Weyerhauser rebar with aluminum cap, set on
Survey No. 4757. As shown on the attached plat, the State Parks rebars, set
for the Northwest and Southwest corner of Tubb Springs State Park, would not
be on line no matter which monument was used.

With regard to the alleged original bearing tree stump, see Job File 88-60
and the typed report therein.

The Weyerhauser rebar was then re-established as the quarter corner as
shown in the official re-establishment notes.

EQUIPMENT: Kern DMK2-AE theodolite and Nikon ND 160 electronic distance
Meter.

FIELD CREW: D. Edwards, Tech.
T. Newcomb, Tech.

REGISTERED
PROFESSIONAL
LAND SURVEYOR

Edward A. McGinty
OREGON
JULY 10, 1953
EDWARD A. MCGINTY
391

** RECEIVED **
Date 9-27-88 By JK
This survey Consists of:
1 sheet(s) Map
2 page(s) Narrative
JACKSON COUNTY
SURVEYOR