

SURVEY NO. 11275

SURVEY NARRATIVE TO COMPLY WITH PARAGRAPH 209.250
OREGON REVISED STATUTES

SURVEY FOR: Ken DeHaas
5786 Bel Air Drive
Klamath Falls, Oregon 97603


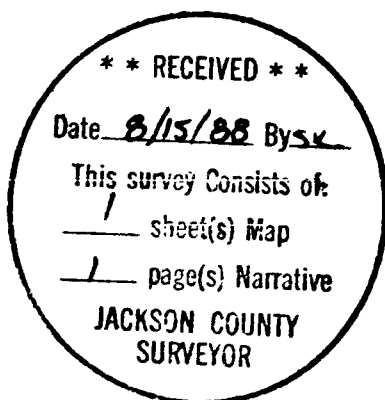
LOCATION: Southeast one-quarter (1/4) of
Section 19 and Northeast one-
quarter (1/4) of Section 30,
Township 36 South, Range 1 West,
Willamette Meridian, Jackson
County, Oregon

PURPOSE: To survey and monument the tracts
as per the client's request and as
shown on the attached map of survey

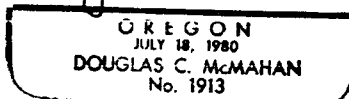
PROCEDURE: Utilizing found monumentation as established
per Survey No.'s 1402, 5856, 9366 and 9713 and
found re-established government corners for
control and after reviewing the plat of Rogue
Lands Irrigated Orchard Tracts and the legal
descriptions of neighboring properties, I
established monuments as shown on the attached
map of survey.

Basis of Bearing Survey No. 9713

August 9, 1988



Douglas C. McMahan



Douglas C. McMahan
Hoffbuhr & Associates, Inc.
219 North Oakdale
Medford, Oregon 97501