


# PLAT

SHOWING A SURVEY IN SEC. 22,  
T. 35 S., R. 3 W., W. M., JACKSON  
COUNTY, OREGON.



MERIDIAN BASED ON THE S 1/2  
OF THE WEST LINE OF SEC. 22  
PER 1972 B L M SURVEY.

## LEGEND

- ⊙ FOUND B.L.M. BRASS CAP.
- SET 5/8" X 30" IRON ROD WITH PLASTIC CAP MARKED "NYGREN LS 1035".
- ////// MARKED LINE WITH BLAZES AND ALUMINUM TAGS MARKED "P/L BCC".

REGISTERED  
PROFESSIONAL  
LAND SURVEYOR  
*Gerald V. Nygren*  
OREGON  
GERALD V. NYGREN  
AUGUST 22, 1975  
1035

\*\* RECEIVED \*\*  
Date 8/15/88 By SW  
This survey consists of:  
1 sheet(s) Map  
3 page(s) Narrative  
JACKSON COUNTY  
SURVEYOR

SURVEYED FOR: BOISE CASCADE CORP. P. O. BOX 100 MEDFORD, OR 97501	<b>GERALD V. NYGREN</b> 522 BARKER DRIVE MERLIN, OREGON 97532	DATE: 8-3-88 SCALE: 1" = 400' JOB No. 88-20
--	---	---

11273

(cont. from page 2)

thence I traversed to the North 1/4 corner of said Section 22, which is monumented as previously described, and completes a closed traverse with an error of closure of 1:9000.

thence I computed the subdivision of said Section 22 as shown on Plat and set the following one-sixteenth corners:

East one-sixteenth corner common to Sections 22 and 27, at which I set a 5/8" X 30" iron rod with plastic cap marked "NYGREN LS1035" and scribed the following bearing trees:

- 9" B. Oak, N57°W, 9.2 Ft.
- 7" Madrone, S33°E, 29.5 Ft. (bark scribed)

Southeast one-sixteenth corner Section 22, at which I set a 5/8" X 30" iron rod with plastic cap marked "NYGREN LS1035" and scribed the following bearing trees:

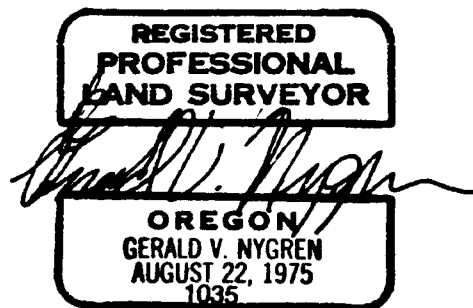
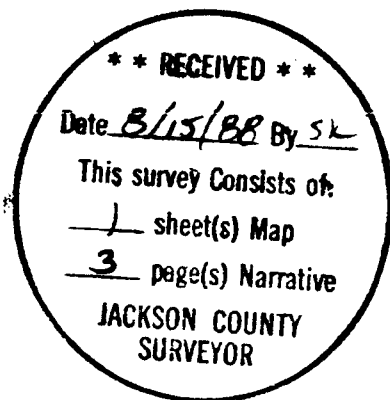
- 8" W. Oak, S47°W, 10.6 Ft.
- 8" D. Fir, S12°E, 17.2 Ft.

South one-sixteenth corner common to Sections 22 and 23, at which I set a 5/8" X 30" iron rod with plastic cap marked "NYGREN LS1035" and scribed the following bearing trees:

- 7" Madrone, N23°W, 16.3 Ft. (bark scribed)
- 10" Madrone, S61°W, 9.2 Ft. (bark scribed)

Bearings are based on the South 1/2 of the West line of Section 22 per 1972 B.L.M. survey.

A wild T-16 theodolite and MAC-1E EDM were used to execute this survey.



(cont. from page 1)

- (1936) 24" P. Pine, N39°45'E, 84.2 Ft.
- (1936) 28" P. Pine, S8°E, 54.8 Ft.
- (1936) 9" B. Oak snag, N29°W, 19.5 Ft.

scribed new bearing trees:

- 7" W. Oak, S50°W, 71.8 Ft.
- 10" D. Fir, N21°E, 11.5 Ft.
- 6" Cedar, N18°W, 13.3 Ft.

thence I traversed to the South 1/4 corner of said Section 22, which is monumented with a standard B.L.M. brass cap, from which bears:

- (1971) 8" B. Oak, N45½°E, 13.2 Ft.
- (1971) 24" S. Pine, S77°E, 46.2 Ft.

thence I traversed to the Southeast corner of said Section 22, which I monumented with a 5/8" X 30" iron. rod with plastic cap marked: "NYGREN LS1035", from which bears:

- (Orig) 23" B. Oak, N30°E, 49.5 Ft.
- (Orig) 24" P. Pine, S65°E, 47.5 Ft.
- (Orig) 20" rotten Pine stump, N55°W, 16.5 Ft.
- (Orig) 13" B. Oak, S83°W, 54.1 Ft.
- (no record) 13" Fir, S5°E, 39.6 Ft.
- (no record) 18" Fir, S22½°W, 40.3 Ft.
- (no record) 11" Fir, N11°W, 32.0 Ft.

thence I traversed to the East 1/4 corner of said Section 22, which is monumented with a standard B.L.M. brass cap, from which bears:

- (Orig) 18" B. Oak, N73°W, 38.3 Ft.
- (1972) 18" P. Pine, N46°E, 18.8 Ft.
- (1972) 20" P. Pine, S9°W, 15.2 Ft.

thence I traversed to the Northeast corner of said Section 22, which is monumented with a standard B.L.M. brass cap, from which bears:

- (orig) 20" B. Oak down snag, N81°E, 41.6 Ft.
- (Orig) 12" B. Oak snag, S46½°E, 46.2 Ft.
- (1971) 17" D. Fir, N61°E, 9.6 Ft.
- (1971) 18" D. Fir, S60½°E, 21.5 Ft.
- (1971) 24" D. Fir, S21°W, 31.4 Ft.
- (1971) 30" P. Pine, N58°W, 14.2 Ft.

scribed new bearing tree:

- 7" Cedar, S82 W, 43.0 Ft.

(cont. on page 3)

SURVEY NARRATIVE to comply with ORS 209.250

DATE: August 3, 1988.

SURVEYED FOR: Boise Cascade Corp.  
P.O. Box 100  
Medford, Oregon 97501

SURVEYED BY: Gerald V. Nygren  
522 Barker Drive  
Merlin, Oregon 97532

LOCATION: Section 22, Township 35 South, Range 3 West,  
Willamette Meridian, Jackson County, Oregon.

PURPOSE: To subdivide said Section 22, set the East one-sixteenth corner on the South line, the Southeast one-sixteenth corner, and the South one-sixteenth corner on the East line. Mark lines from the Said East one-sixteenth corner to said Southeast one-sixteenth corner; thence to said South one-sixteenth corner; thence to the East Quarter corner of said Section 22; thence mark the South line of said Section 22 from the Southwest corner to the East one-sixteenth corner; thence mark the North line of said Section 22 from the North quarter corner to the Northeast corner.

PROCEDURE: Commencing at North 1/4 corner of said Section 22, which is monumented with a standard B.L.M. brass cap, from which bears:

(1972) 10" Fir, N49°E, 42.2 Ft.  
(1972) 10" Fir, S56½°E, 25.7 Ft.  
(no record) 22" Fir, S12°45'W, 16.2 Ft.

thence I traversed to the West 1/4 corner of said Section 22, which is monumented with a standard B.L.M. brass cap, from which bears:

(1972) 8" Cedar, S10°E, 15.5 Ft.  
(1972) 14" Fir, N46½°W, 29.0 Ft.

thence I traversed to the Southwest corner of said Section 22, which is monumented with a standard B.L.M. brass cap, from which bears;

(cont. on page 2)