


**SURVEY IN S. 1/2 SEC. 36, N. 1/2 SEC. 1, T. 36 & 37 S., R. 2 W.  
 FOR: JACKSON CO.  
 PROJECT NO. 8722 & 8809**

BY: EDWARD MC GINTY  
 JACKSON CO. SURVEYOR  
 COUNTY COURT HOUSE  
 MEDFORD, OREGON

S SCALE 1"=400'  
 MONUMENT SEE NARRATIVE  
 JULY 22, 1988



SURVEY NARRATIVE TO COMPLY WITH PARAGRAPH 209.250  
OREGON REVISED CHAPTER

SURVEY FOR: JACKSON COUNTY

SURVEY BY: Edward A. McGinty  
Jackson County Surveyor

DATE: July 22, 1988

LOCATION: South half of Section 36, Township 36 South, Range 2 West and  
the North half of Section 1, Township 37 South, Range 2 West  
of the Willamette Meridian in Jackson County, Oregon.  
Vilas and Table Rock County Roads.

BASIS OF BEARING: Airport project: Traverse on centerline of Vilas Road in  
1975.

PRECEDENCE OF SURVEY: The Airport Administrator requested that a map be up-  
dated from legal descriptions which had been prepared by the State of Oregon  
Highway Division. These descriptions were for the purpose of widening a  
portion of Table Rock and Vilas Roads and the improvement by reconstruction  
near the intersection of the roads.

The legal descriptions were ambiguous and did not accurately describe the areas  
to be widen.

In reviewing a OSHD drawing No. 1A-18-30, dated July 1985, (stamped preliminary  
subject to change), I found this drawing to be ambiguous and not in accordance  
with the basis of bearing as indicated and apparently a number of other errors,  
which I feel is serious. The local State Highway Division was notified several  
months ago.


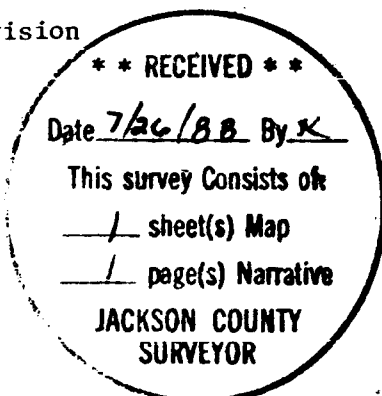
In order to preserve evidence and to verify the certain findings from older  
surveys, a resurvey was made as shown at the intersection of Vilas and Table  
Rock Roads. The location of points 4 and 8 were determined from old previous  
co-ordinates.

MONUMENTS:

- (1). Center of Section 36, found stem of brass cap bent slightly.
- (2). Quarter corner of Sections 36 and 1; found 3/4" pipe approximately  
10" deep, (see official re-establishment notes), now a brass cap  
and concrete monument.
- (3). Center of Section 1; found brass cap, 10" deep. (Now brass cap  
monument, flush, see official re-establishment notes).
- (4). Computed location from previous co-ordinates. S0°02'02"W, 8772.60 ft.  
(Record brass cap on center of Table Rock and shown on Survey No.  
2287).
- (5). Corner of Sections 1, 6, 31 and 36 found with monument case and concrete  
monument with brass disc, 6" deep.
- (6). County Road PI (Map R-3-2). Found 3/4" I. Pin 4" deep.
- (7). Found 1" I. Pin approximately 10" deep as shown on county map R-3-2.
- (8). Computed location from 1975 traverse being a 3/4" pipe set flush,  
county road PI.

The OSHD data shown on this map was computed from co-ordinates shown on Oregon  
State Highway Division drawing No. 1A-18-30.

cc. Oregon State Highway Division



*Edward A. McGinty*

