

SURVEY NARRATIVE TO COMPLY WITH
PARAGRAPH 209.250 OREGON REVISED STATUTES

SURVEY FOR: Rogue River National Forest
P. O. Box 520
Medford, OR 97501

LOCATION: Section 2, Township 40 South, Range 4 West,
Willamette Meridian, Jackson County, Oregon.

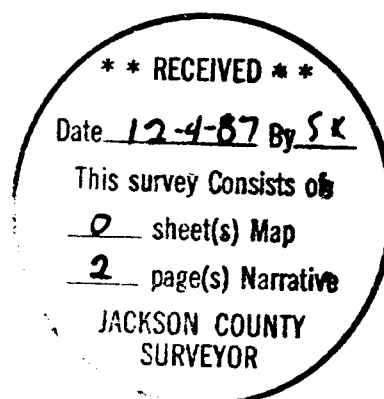


PURPOSE: To preserve and protect deteriorating corner evi-
dence.

PROCEDURE: Utilizing existing corner evidence recovered at
the corner point, I verified the corner point from
recovered accessories, stabilized the monument as
needed and marked additional accessories as
required to perpetuate the corner point.

BASIS OF BEARING: Solar Observation

NOVEMBER 3, 1987

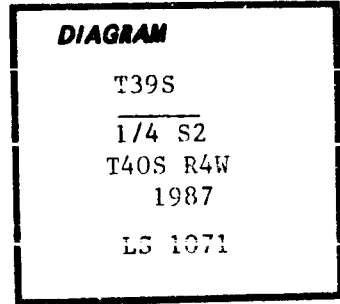
HAROLD L. CENTER
Registered Professional Land Surveyor
Oregon Certificate No. 1071



CERTIFIED RECORD OF LAND CORNER MONUMENTATION

History of original corner establishment:

The original one-quarter corner Section 2, Township 40 South, Range 4 West, and Section 35, Township 39 South, Range 4 West, Willamette Meridian, was established by Samuel W. Lackland Under Contract No. 429, dated 1/05/1882. This corner was changed to one of minimum control for Section 2 only during a resurvey by Rufus S. Moore under Contract No. 504, dated 5/27/1884



Description of corner evidence found:

At the corner point, I found a 10" x 10" x 12" quartz stone, with 1/4 marked on north face, firmly set 6 inches in the ground, and the following accessories:

A pine stump bears N.65°02'W., 21.3 feet distance, with scribe 1/4S visible on a burnt face, and dead and down pine alongside.

A root hole bears S.32°25'E., 24.5 feet distance, with loose pine face scribed 1/4S alongside.

Description of monument and accessories I established to perpetuate the original location of this corner:

At the corner point, I replaced stone with a 2-1/2-inch diameter by 30-inch long iron post 26 inches in the ground, with a 2-1/2-inch brass cap marked as shown in diagram, and mark the following accessories:

A 10-inch diameter fir bears N.51°17'E., 7.3 feet distance, scribed X BT.

A 14-inch fir bears S.24°39'E., 35.3 feet distance, scribed 1/4S2 LS1071 BT

November 3, 1987

HAROLD L. CENTER
Registered Professional Land Surveyor
Oregon Certificate No. 1071



Office of..... County of.....
State of....., I hereby certify that the within instrument was filed in this office
for record on the..... day of....., 19.....
..... by
(COUNTY OFFICIAL) (DEPUTY)

Form R6-7100-57 (9/71)

