

10991

87-21605

10:42 500

AMENDMENT TO DOCUMENT 87-21079-OR

AFFIDAVIT OF CORRECTION
TOLMAN CREEK MEADOWS, PHASE 1
pursuant to ORS 209.255

I, Roger Kauble, Registered Professional Land Surveyor, of the State of Oregon, No. 1822, do hereby state that I have discovered three drafting errors in dimensions shown on the filed Plat for Tolman Creek Meadows, Phase 1, a Planned Unit Development to the City of Ashland, filed for record on the 21st day of January, 1987, at 3:48 o'clock P.M. and recorded in Volume 15, Page 74 of Plat Records in Jackson County, Oregon.


The corrections are:

Page 1 of 2 - "SURVEYOR'S CERTIFICATION"
Bearing is: South 00° 01' 28" West
Change to: South 00° 01' 28" East

Page 2 of 2 - Curve at southeast corner of Lot 3, Block 2, $\Delta=82^\circ 32' 22''$, Change to: $\Delta=82^\circ 35' 52''$

Page 2 of 2 - Curve at Cub Circle right of way, Delete $T=91.84'$ (Delta is greater than 180° therefore Semi-tangent is reverse)

Roger Kauble
Surveyor




STATE OF OREGON)
County of Jackson)

October 13 A.D. 1987

Personally appeared the above named Roger Kauble, a Registered Professional Land Surveyor, and acknowledged the foregoing instrument to be his voluntary act and deed. Before me.

George J. Roberts
Notary Public for the State of Oregon
My Commission expires 1-19-89



The Jackson County Surveyor hereby certifies that this Affidavit of Correction has been examined and approved for recording.

Edward A. Mc Inty
JACKSON COUNTY SURVEYOR

Jackson County, Oregon
Recorded
OFFICIAL RECORDS

10:42 OCT 13 1987 A.M.

KATHLEEN S. BECKETT
CLERK and RECORDER
Louise S. ... Deputy

87-21079

AFFIDAVIT

I, Roger Kauble, Registered Professional Land Surveyor, of the State of Oregon, No. 1822, do hereby state that I have discovered three drafting errors in dimensions shown on the filed Plat for Tolman Creek Meadows, Phase 1, a Planned Unit Development to the City of Ashland, filed for record on the 21st day of January, 1987, at 3:48 o'clock P.M. and recorded in Volume 15, Page 74 of Plat Records in Jackson County, Oregon.


The corrections are:

Page 1 of 2 - "SURVEYOR'S CERTIFICATION"
Bearing is: South 00° 01' 28" West
Change to: South 00° 01' 28" East

Page 2 of 2 - Curve at southeast corner of Lot 3, Block 2, Δ=82° 32' 22", Change to: Δ=82° 35' 52"

Page 2 of 2 - Curve at Cub Circle right of way, Delete T=91.84' (Delta is greater than 180° therefore Semi-tangent is reverse)

Roger Kauble
Surveyor

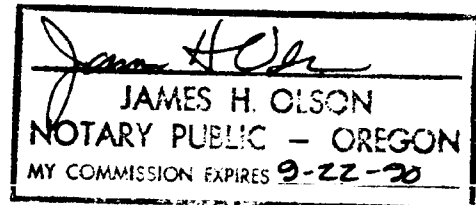


STATE OF OREGON)
County of Jackson)

Oct. 6, A.D. 1987

Personally appeared the above named Roger Kauble, a Registered Professional Land Surveyor, and acknowledged the foregoing instrument to be his voluntary act and deed. Before me.

James H. Olson
Notary Public for the State of Oregon
My Commission expires 9-22-90



Jackson County, Oregon
Recorded
OFFICIAL RECORDS

2:21 OCT 6 1987 P.M.

KATHLEEN S. BECKETT
CLERK and RECORDER

Kathleen S. Beckett
Deputy