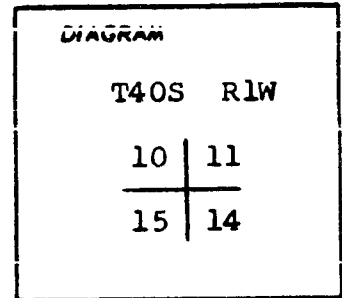


CERTIFIED RECORD OF LAND CORNER MONUMENTATION

History of original corner establishment:  
See 1981 Jackson County Survey 9142



Description of corner evidence found:

Fd. Jackson Co. Surveyors 1" GIP with 2½" brass cap.

- A 10" fir bears N19°E, 25.7 feet, Healed blaze
- A 20" fir snag bears S49¼°E, 15.9 feet
- A fir snag bears S33½°W, 18.3 feet
- An 8" fir bears S53½°W, 24.8 feet, B.H.
- A 16" fir bears N10°W, 43.3 feet, B.H.

Description of monument and accessories established to perpetuate the original location of this corner

(NEW BT) A 9" fir bears S35°E. 45.8 feet; scribed "T40S R1W S14 BT" with a brass washer placed on the face.

REGISTERED  
PROFESSIONAL  
LAND SURVEYOR

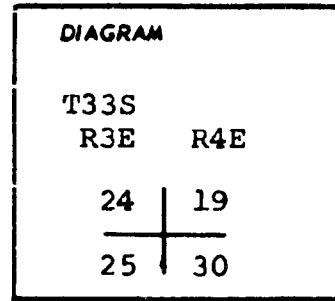
*Gerald V. Nygren*  
OREGON  
GERALD V. NYGREN  
AUGUST 22, 1975  
1035

Office of Jackson County Surveyor Jackson  
County of Jackson  
State of Oregon, I hereby certify that the within instrument was filed in this office  
for record on the        day of       , 19       , at        o'clock        m., (signed)  
       by         
(COUNTY OFFICIAL) (DEPUTY)

CERTIFIED RECORD OF LAND CORNER MONUMENTATION

History of original corner establishment:

See 1965 BLM survey



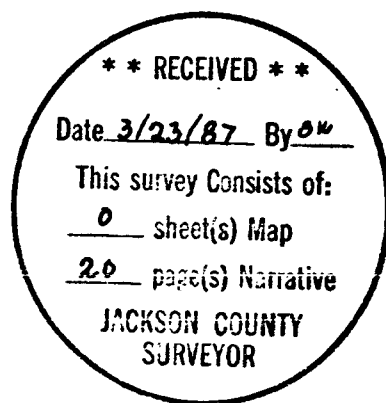
Description of corner evidence found:

A 1965 BLM brass cap .

- A 9" D. Fir bears N19°E, 23.8 feet
- A 10" D. Fir bears S53°E, 27.7 feet
- A 10" D. Fir bears S47°W, 14.6 feet
- An 8" D. Fir snag bears N43°W, 17.8 feet

Description of monument and accessories established to perpetuate the original location of this corner

(NEW BT) A 10" Red Fir bears N13°W, 26.0 feet, scribed "T33S R3E S24 BT" with brass washer placed on face.

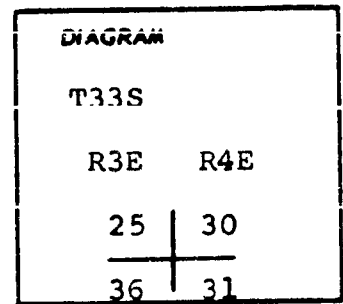


Office of County Surveyor..... County of... Jackson.....  
 State of... OREGON....., I hereby certify that the within instrument was filed in this office  
 for record on the ..... day of .....; 19....., at ..... o'clock ..... m., (signed)  
 ..... by .....  
 (COUNTY OFFICIAL) (DEPUTY)

CERTIFIED RECORD OF LAND CORNER MONUMENTATION

History of original corner establishment:

See 1965 BLM survey



Description of corner evidence found:


A 1965 BLM brass cap protruding 10" above ground.

- A 50" fir bears N3°E, 23.1 feet
- A 10" fir stump bears N4°E, 9.2 feet
- A 13" W. Fir bears S7°E, 23.6 feet
- An 18" W. Fir bears S24°W, 15.8 feet
- A 13" D. Fir snag bears N40°W, 27.7 feet
- A 30" D. Fir bears N32°E, 31.4 feet

Description of monument and accessories I established to perpetuate the original location of this corner

(NEW BT) A 6" W. Fir bears N22°W, 11.7 feet  
scribed "T33S R3E S25 BT" with brass washer marked  
RS1035 placed on BT face.

REGISTERED  
PROFESSIONAL  
LAND SURVEYOR



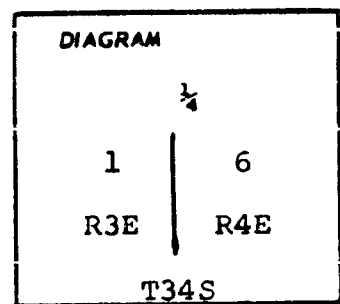
OREGON  
GERALD V. NYGREN  
AUGUST 22, 1975  
1035

Office of County Surveyor ..... County of Jackson  
Oregon ..... State of ....., I hereby certify that the within instrument was filed in this office  
for record on the ..... day of .....; 19....., at ..... o'clock .....m., (signed)  
..... by .....  
(COUNTY OFFICIAL) (DEPUTY)

CERTIFIED RECORD OF LAND CORNER MONUMENTATION

History of original corner establishment:

See 1965 BLM Survey



Description of corner evidence found:

Fd. 1964 BLM brass cap protruding 6" above ground

A 22" fir snag bears S13°W, 59.1 feet

A 12" fir snag bears NB2½°E, 51.5 feet

A large rotten fir stump bears S42°E, 16.6 feet

Description of monument and accessories established to perpetuate the original location of this corner

(NEW BT'S) A 6" Cedar bears S27°E, 26.8 feet, scribed "T34SR4E½S6BT"  
 A 6" Cedar bears S29°W, 17.3 feet, scribed "T34SR3E½S1BT"  
 A brass washer marked RS1035 placed on BT faces.

REGISTERED  
PROFESSIONAL  
LAND SURVEYOR

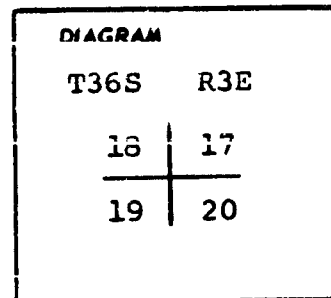
*Gerald V. Nygren*

OREGON  
GERALD V. NYGREN  
AUGUST 22, 1975  
1035

Office of County Surveyor County of Jackson  
 State of Oregon, I hereby certify that the within instrument was filed in this office  
 for record on the ..... day of .....; 19....., at ..... o'clock ..... m., (signed)  
 ..... by .....  
 (COUNTY OFFICIAL) (DEPUTY)

CERTIFIED RECORD OF LAND CORNER MONUMENTATION

History of original corner establishment:  
See 1981 U.S.F.S. Survey



Description of corner evidence found:

A 1956 G.L.O. brass cap protruding 8" with a single stone alongside. Monument is oriented to the south.

- A 35" spike top D. Fir bears N30°E, 36.8 feet
- A 49" D. Fir stump bears S60½°E, 41.4 feet
- A 49" D. Fir bears S77°W, 46.0 feet
- A 40" D. Fir stump bears N38½°W, 27.4 feet
- A 5" W. Fir bears S89°E, 22.1 feet

Description of monument and accessories established to perpetuate the original location of this corner

(NEW BT) A 7" W. Fir bears N62½°E, 16.2 feet.  
No trees available in NW quadrant because of clearcut.  
BT scribed "T36S R3E S17 BT" with brass washer marked "RS1035" placed on face.

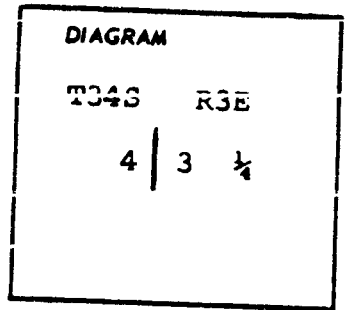


Office of County Surveyor County of Jackson  
Oregon  
State of Oregon, I hereby certify that the within instrument was filed in this office  
for record on the ..... day of .....; 19....., at ..... o'clock .....m., (signed)  
..... by .....  
(COUNTY OFFICIAL) (DEPUTY)

CERTIFIED RECORD OF LAND CORNER MONUMENTATION

History of original corner establishment:

See 1967 Jackson County Survey 3022



Description of corner evidence found:

A 5/8" iron rod with aluminum cap ext. 20" above ground.  
Corner lies 20' East of road #250

A 9" fir snag bears N54°E, 21.3 feet (to face)

A 30" fir stump bears due East, 0.1 feet (to face)

Description of monument and accessories established to perpetuate the original location of this corner

(NEW BT'S) A 5" W. Fir bears due South, 28.3 feet scribed  
"T34S R3E 1/4S4 BT"  
An 8" Cedar bears S64°E, 43.1 feet scribed "T34S R3E  
1/4S3 BT"

Both have a brass washer marked "RS1035" placed on face.

REGISTERED  
PROFESSIONAL  
LAND SURVEYOR

OREGON  
GERALD V. NYGREN  
AUGUST 22, 1975  
1035

Office of County Surveyor ..... County of Jackson  
State of Oregon ..... , I hereby certify that the within instrument was filed in this office  
for record on the ..... day of .....; 19....., at ..... o'clock .....m., (signed)  
..... by .....  
(COUNTY OFFICIAL) (DEPUTY)

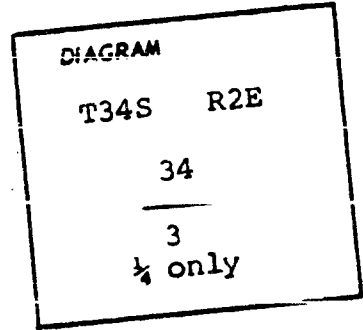
10831

7

CERTIFIED RECORD OF LAND CORNER MONUMENTATION

History of original corner establishment:

See 1967 Jackson Co. Survey 3022



Description of corner evidence found:

A 5/8" iron rod with aluminum cap protruding 4" above ground in a small stone mound.


A 24" Cedar bears N18°W, 20.9 feet

A dead & down 10" fir bears S23°E, 9.0 feet

Description of monument and accessories established to perpetuate the original location of this corner

(NEW BT) An 8" W. Fir bears S28°W, 20.0 feet, scribed "T34S R2E ¼S3 BT" with brass washer marked "RS1035" placed on face.

**REGISTERED  
PROFESSIONAL  
LAND SURVEYOR**



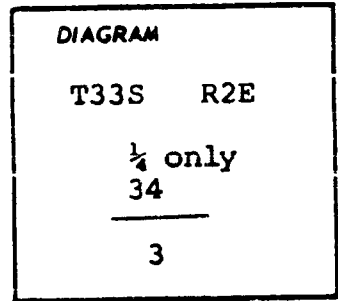
**OREGON  
GERALD V. NYGREN  
AUGUST 22, 1975  
1035**

Office of County Surveyor County of Jackson  
State of Oregon, I hereby certify that the within instrument was filed in this office  
for record on the \_\_\_\_\_ day of \_\_\_\_\_, 19\_\_\_\_, at \_\_\_\_\_ o'clock \_\_\_\_\_ m., (signed)  
\_\_\_\_\_  
(COUNTY OFFICIAL) by \_\_\_\_\_ (DEPUTY)

CERTIFIED RECORD OF LAND CORNER MONUMENTATION

History of original corner establishment:

See 1967 Jackson Co. Survey 3022



Description of corner evidence found:

A 5/8" iron rod with aluminum cap 4" above ground in small stone mound, on top of flat ridge that has been all logged off.

B.T. in SW quad. dead, down and disturbed  
No trace of BT in NE quad., area recently logged.

Description of monument and accessories I established to perpetuate the original location of this corner

(NEW BT'S) A 6" I. Cedar bears N9°E, 37.2 feet  
A 6" W. Fir bears N59°E, 81.8 feet  
Both scribed "T33S R2E  $\frac{1}{4}$ S34 BT" with brass Washer marked "RS1035" placed on faces.

REGISTERED  
PROFESSIONAL  
LAND SURVEYOR

*Gerald V. Nygren*  
OREGON  
GERALD V. NYGREN  
AUGUST 22, 1975  
1035

Office of County Surveyor County of Jackson  
Oregon, I hereby certify that the within instrument was filed in this office  
for record on the ..... day of .....; 19....., at ..... o'clock .....m., (signed)  
..... by .....  
(COUNTY OFFICIAL) (DEPUTY)

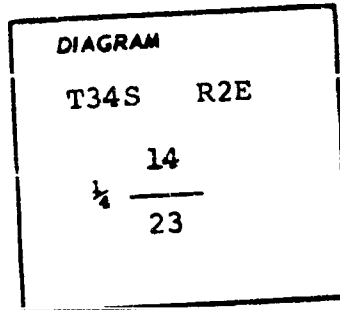


10831

CERTIFIED RECORD OF LAND CORNER MONUMENTATION

History of original corner establishment:

See 1981 Jackson County Survey 8793



Description of corner evidence found:

Fd. a 1974 BLM brass cap on West facing slope point.

A 48" fir stump bears N43 $\frac{1}{2}$ °W, 33.7 feet  
A 36" fir bears S84°W, 47.3 feet

Description of monument and accessories established to perpetuate the original location of this corner

(NEW BT) An 11" W. Fir bears N48°E, 17.0 feet, scribed "T34S R2E  
 $\frac{1}{2}$ S14 BT" with brass washer marked "RS1035" placed on face.

REGISTERED  
PROFESSIONAL  
LAND SURVEYOR

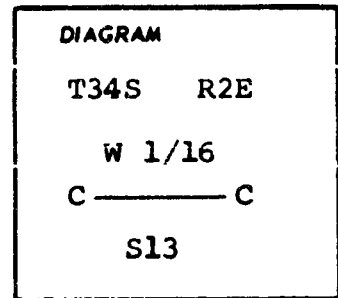
*Gerald V. Nygren*  
OREGON  
GERALD V. NYGREN  
AUGUST 22, 1975  
1035

Office of County Surveyor County of Jackson  
State of Oregon, I hereby certify that the within instrument was filed in this office  
for record on the        day of       ; 19       , at        o'clock        m., (signed)  
       by         
(COUNTY OFFICIAL) (DEPUTY)

CERTIFIED RECORD OF LAND CORNER MONUMENTATION

History of original corner establishment:

See 1982 Jackson County Survey 9201



Description of corner evidence found:

A 2½" brass cap exposed 6".

A 10" fir bears S51°E, 42.8 feet  
A 12" fir stump bears N38½°E, 67.0 feet

Description of monument and accessories established to perpetuate the original location of this corner

(NEW BT) A 5" W. Fir bears N47°E, 8.9 feet, scribed "CW1/16 S13 RS 1035 BT" with a brass washer placed on face.

REGISTERED  
PROFESSIONAL  
LAND SURVEYOR

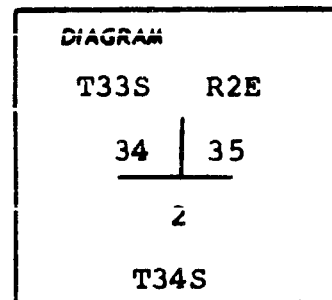
*Gerald V. Nygren*  
OREGON  
GERALD V. NYGREN  
AUGUST 22, 1975  
1035

Office of County Surveyor County of Jackson  
Oregon  
State of Oregon, I hereby certify that the within instrument was filed in this office  
for record on the ..... day of .....; 19....., at ..... o'clock ..... m., (signed)  
..... by .....  
(COUNTY OFFICIAL) (DEPUTY)

CERTIFIED RECORD OF LAND CORNER MONUMENTATION

History of original corner establishment:

See 1967 Jackson County Survey 3355



Description of corner evidence found:

A 1981 Jackson Co. Surveyor brass cap in a stone mound.

A 16" fir snag bears N40°E, 62.4 feet  
A 22" fir stump bears N9°W, 31.1 feet

Description of monument and accessories I established to perpetuate the original location of this corner

(NEW BT'S) A 12" W. Fir bears N19°E, 93.6 feet, scribed "T33SR2ES35BT"  
A 3" W. Fir bears N18°W, 30.0 feet, scribed "T33SR2ES34BT"  
A brass washer marked "RS1035" placed on the face of BT's.

REGISTERED  
PROFESSIONAL  
LAND SURVEYOR

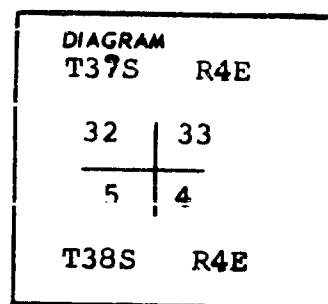
*[Signature]*  
OREGON  
GERALD V. NYBREN  
AUGUST 22, 1975  
1035

Office of County Surveyor County of Jackson  
Oregon, I hereby certify that the within instrument was filed in this office  
for record on the \_\_\_\_\_ day of \_\_\_\_\_, 19\_\_\_\_, at \_\_\_\_\_ o'clock \_\_\_\_\_ m., (signed)  
\_\_\_\_\_  
(COUNTY OFFICIAL) by \_\_\_\_\_ (DEPUTY)

CERTIFIED RECORD OF LAND CORNER MONUMENTATION

History of original corner establishment:

See 1980 Jackson County Survey 8418



Description of corner evidence found:

Fd. a 2" pot metal filled expander on 1" GIP protruding 3" above ground on North bank of creek.

- A 34" W. Fir bears S63°W, 86.6 feet, healed blaze
- A 42" W. Pine bears N26½°W, 15.2 feet, P.H.B.
- A 19" D. Fir bears N33°E, 30.0 feet, H.B.
- A 24" W. Fir stump bears S31½°E, 22.8 feet

Description of monument and accessories I established to perpetuate the original location of this corner

(NEW BT) A 9" W. Fir bears S23°E, 67.5 feet  
 Scribed "T37S R4E S4 BT" with brass washer marked "RS1035" placed on BT face.

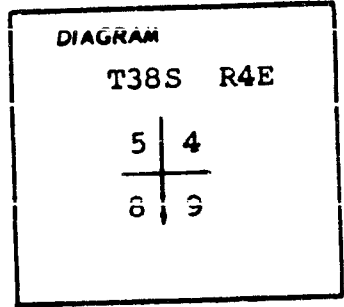


Office of County Surveyor ..... County of Jackson  
Oregon ..... , I hereby certify that the within instrument was filed in this office  
 for record on the ..... day of .....; 19....., at ..... o'clock ..... m., (signed)  
 ..... by .....  
 (COUNTY OFFICIAL) (DEPUTY)

CERTIFIED RECORD OF LAND CORNER MONUMENTATION

History of original corner establishment:

see 1960 Jackson County Survey 8418



Description of corner evidence found:

Fd. 1958 BLM brass cap protruding 12" above ground with 2" iron pipe prot. 4" alongside.

- A 20" Yew bears N48°E, 28.2 feet
- A 28" D. Fir bear S35¼°E, 58.8 feet
- A 19" W. Fir bears S20½°W, 91.0 feet
- A 21" W. Fir bears S28¼°W, 103.7 feet
- A 6" Yew bears S38°43'E, 15.3 feet

Description of monument and accessories established to perpetuate the original location of this corner

(NEW BT) A 6" P. Pine bears N36½°W, 60.2 feet

Scribed "T38S R4E S5 BT" with brass washer marked "RS1035" placed on BT face.

REGISTERED  
PROFESSIONAL  
LAND SURVEYOR

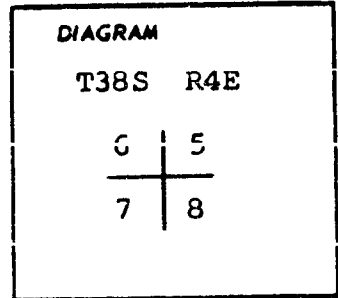
OREGON  
GERALD V. NYGREN  
AUGUST 22, 1975  
1035

Office of...County...Surveyor..... County of...Jackson.....  
 State of...Oregon....., I hereby certify that the within instrument was filed in this office  
 for record on the ..... day of .....; 19....., at..... o'clock ..... m., (signed)  
 ..... by .....  
 (COUNTY OFFICIAL) (DEPUTY)

CERTIFIED RECORD OF LAND CORNER MONUMENTATION

History of original corner establishment:

See 1980 Jackson County Survey 8418



Description of corner evidence found:

Fd. a 1957 G.L.O. brass cap protruding 3" above ground alongside 1 large stone on east edge of large opening.

- A 19" W. Fir bears N19½°E, 39.7 feet
- A 21" W. Fir bears S42°40'E, 51.7 feet
- A 24" W. Fir bears S13°39'W, 108.4 feet
- A 20" D. Fir (12' high snag) N72°W, 222.3 feet

Description of monument and accessories established to perpetuate the original location of this corner

(NEW BT) A twin 12" W. Fir N17°W, 12.1 feet. (Not blazed nor scribed because it was encased in barbed wire for use as a fence corner. The next available tree in that quadrant 220 feet away.)

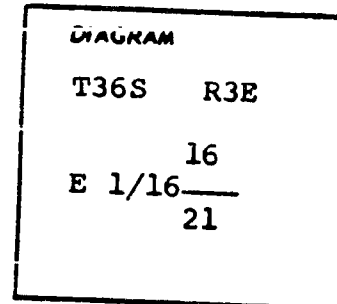


Office of County Surveyor County of Jackson  
 State of Oregon, I hereby certify that the within instrument was filed in this office  
 for record on the ..... day of .....; 19....., at ..... o'clock ..... m., (signed)  
 ..... by .....  
 (COUNTY OFFICIAL) (DEPUTY)

CERTIFIED RECORD OF LAND CORNER MONUMENTATION

History of original corner establishment:

See 1981 U.S.F.S. Survey



Description of corner evidence found:

Monument is a corner tree, a 31" W. Fir with blazes on N. & S. faces; scribed 'E 1/16 S 16' on N. face and 'S21' on S. face.

A 20" W. Fir snag bears S30 $\frac{1}{4}$ °W, 41.6 feet  
A 23" W. Fir bears N8°W, 23.1 feet

Description of monument and accessories established to perpetuate the original location of this corner

(NEW BT) A 5" I. Cedar bears S 89°W, 25.2 feet, Scribed "E 1/16 S21 LS 1035 BT"

REGISTERED  
PROFESSIONAL  
LAND SURVEYOR

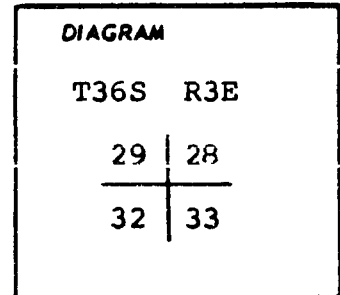
*Gerald V. Nygren*  
OREGON  
GERALD V. NYGREN  
AUGUST 22, 1975  
1035

Office of County Surveyor County of Jackson  
State of Oregon, I hereby certify that the within instrument was filed in this office  
for record on the ..... day of ..... 19..... at ..... o'clock ..... m., (signed)  
..... by .....  
(COUNTY OFFICIAL) (DEPUTY)

CERTIFIED RECORD OF LAND CORNER MONUMENTATION

History of original corner establishment:

See 1981 Jackson County Survey 8994



Description of corner evidence found:

Fd. a 1973 Jackson Co. Surveyor brass cap in a mound of rocks.

- A 14" fir snag bears N31°E, 21.7 feet
- A 9" fir bears S39½°E, 8.1 feet
- A 50" Pine stump bears S37½°E, 64.15 feet
- An 18" fir bears S70°W, 21.1 feet
- A 36" fir bears N54°W, 9.6 feet, now a snag

Description of monument and accessories established to perpetuate the original location of this corner

- (NEW BT's) An 11" D. Fir bears N12°E, 48.4 feet scribed "T36SR3ES28BT"
- A 7" W. Fir bears N29°W, 23.0 feet scribed "T36SR3Es29BT"
- Both have a brass washer marked "RS1035" placed on the face.

REGISTERED  
PROFESSIONAL  
LAND SURVEYOR

*Gerald V. Nygren*  
OREGON  
GERALD V. NYGREN  
AUGUST 22, 1975  
1035

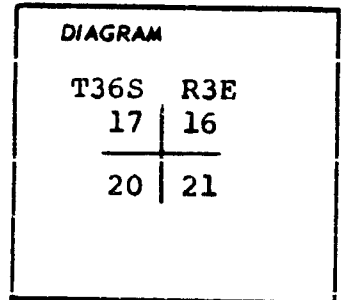
Office of County Surveyor County of Jackson  
State of Oregon, I hereby certify that the within instrument was filed in this office  
for record on the ..... day of .....; 19....., at ..... o'clock .....m., (signed)  
..... by .....  
(COUNTY OFFICIAL) (DEPUTY)



CERTIFIED RECORD OF LAND CORNER MONUMENTATION

History of original corner establishment:

See 1981 U.S.F.S Survey



Description of corner evidence found:

Fd. a 1956 G.L.O. brass cap monument on a 2" iron pipe protruding 16" above ground, 14' s. of a jeep road.

- A 26" D. Fir bears N32½°W, 35.7 feet
- A 29" D. Fir bears N30½°E, 18.8 feet
- A 16" D. Fir bears S50°E, 18.6 feet
- A 24" W. Fir stump bears S50½°W, 14.0 feet

Description of monument and accessories I established to perpetuate the original location of this corner

(NEW BT) An 8" W. Fir bears S45°30'W, 68.5 feet scribed "T36S R3E S17 BT" with a brass washer marked "RS1035" placed on face.

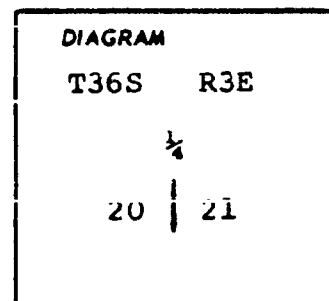
REGISTERED  
PROFESSIONAL  
LAND SURVEYOR

*Gerald V. Nygren*  
OREGON  
GERALD V. NYGREN  
AUGUST 22, 1975  
1035

Office of County Surveyor County of Jackson  
State of Oregon, I hereby certify that the within instrument was filed in this office  
for record on the \_\_\_\_\_ day of \_\_\_\_\_, 19\_\_\_\_, at \_\_\_\_\_ o'clock \_\_\_\_\_ m., (signed)  
\_\_\_\_\_  
(COUNTY OFFICIAL) by \_\_\_\_\_ (DEPUTY)

CERTIFIED RECORD OF LAND CORNER MONUMENTATION

History of original corner establishment:  
See 1981 U.S.F.S. Survey



Description of corner evidence found:

Fd. a 1956 G.L.O. brass cap on a 1" iron pipe protruding 10" above ground with a single stone alongside.

A 23" W. Fir bears S48½°E, 30.2 feet  
A 34" W. Fir stump bears S82½°W, 6.1 feet

Description of monument and accessories I established to perpetuate the original location of this corner

(NEW BT) A 7" W. Fir bears S75°W, 149.6 feet scribed "T36S R3E ½S20 BT" with a brass washer marked "RS1035" placed on face.

REGISTERED  
PROFESSIONAL  
LAND SURVEYOR

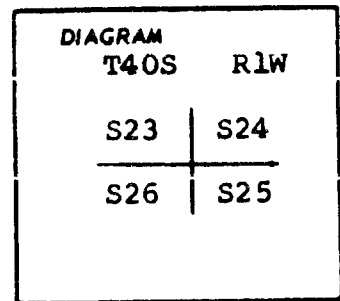
*Gerald V. Nygren*

OREGON  
GERALD V. NYGREN  
AUGUST 22, 1975  
1035

Office of County Surveyor County of Jackson  
State of Oregon, I hereby certify that the within instrument was filed in this office  
for record on the ..... day of .....; 19....., at ..... o'clock ..... m., (signed)  
..... by .....  
(COUNTY OFFICIAL) (DEPUTY)

CERTIFIED RECORD OF LAND CORNER MONUMENTATION

History of original corner establishment:  
See 1982 Jackson County Survey 9383



Description of corner evidence found:

Fd. Std. U.S.F.S. brass cap exposed 7" in small mound of stone.

- A 15" fir bears N48°E, 66.5 feet, Scribing visible
- A dead 10" fir bears S35°45'E, 37.2 feet
- A 17" fir bears S41°W, 22.5 feet, S.V.
- A 12" fir bears N17°W, 58.9 feet, S.V.

Description of monument and accessories established to perpetuate the original location of this corner

(NEW BT) A 5" fir bears S36°E, 32.9 feet scribed "T40S R1W S25 BT" with a brass washer marked "RS1035" placed on the face.

REGISTERED  
PROFESSIONAL  
LAND SURVEYOR

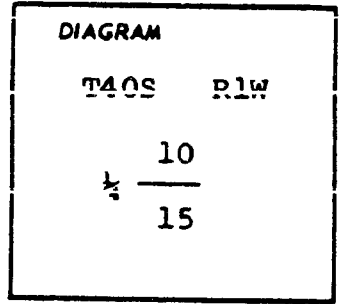
*Gerald V. Nygren*  
OREGON  
GERALD V. NYGRIN  
AUGUST 22, 1975  
1035

Office of County Surveyor County of Jackson  
State of Oregon, I hereby certify that the within instrument was filed in this office  
for record on the ..... day of .....; 19....., at ..... o'clock ..... m., (signed)  
..... by .....  
(COUNTY OFFICIAL) (DEPUTY)

CERTIFIED RECORD OF LAND CORNER MONUMENTATION

History of original corner establishment:

See 1981 Jackson Co. Survey 9142.



Description of corner evidence found:

Fd. a Jackson County Surveyors 1" GIP with a 2½" brass cap.

B.T.'S

A 12" Madrone bears N7°45'E, 15.1 feet, scribing visible

A 24" fir snag bears S59°50'E, 19.1 feet, healed blaze

Description of monument and accessories established to perpetuate the original location of this corner

(NEW B.T.) A 10" D. Fir bears S86°W, 17.4 feet; scribed "T40S R1W ½S15 BT" with a brass washer marked "RS1035" placed on the face.

REGISTERED  
PROFESSIONAL  
LAND SURVEYOR

OREGON  
GERALD V. NYGREN  
AUGUST 22, 1975  
1035

Office of .....County Surveyor..... County of Jackson  
State of Oregon....., I hereby certify that the within instrument was filed in this office  
for record on the ..... day of .....; 19....., at ..... o'clock ..... m., (signed)  
..... by .....  
(COUNTY OFFICIAL) (DEPUTY)