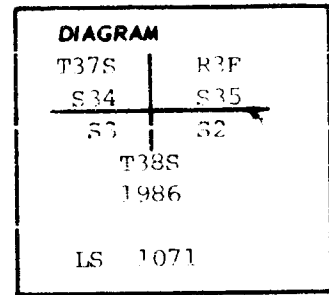


CERTIFIED RECORD OF LAND CORNER MONUMENTATION

History of original corner establishment:

The original corner position for Sections 2 and 3, Township 38 South, and Sections 34 and 35, Township 37 South, Range 5 East, Willamette Meridian, Jackson County, Oregon, was established by Sewall Truax under contract No. 80, dated July 8, 1859.

This corner position was remonumented from original evidence by Richard Templin, R.E. 3024, during Jackson County Record Survey No. 4948 A, dated September 28, 1972.



Description of corner evidence found:

At the corner point, I found a 5/8-inch diameter iron pin with a plastic cap marked "TEMPLIN" RE 3024," and the following accessories:



- A 16-inch diameter fir bears S.38°58'E., 25.40 feet distance, with scribing R3BT visible on a partly-healed blaze.
- A root hole bears S.24°02'E., 14.20 feet distance, with a rotted fir alongside, and reverse scribing R3T38 visible on a loose piece of wood (original tree).
- A 20-inch diameter fir bears S.68°04'W., 10.40 feet distance, with scribing 24 BT visible on a partly-healed blaze.
- A 17-inch diameter fir bears N.27°07'W., 19.50 feet distance, with fragmentary scribing visible on a partly-healed blaze.
- A 21-inch diameter fir bears N.37°12'E., 2.20 feet distance, with scribing BT visible on a partly-healed blaze.
- A 32-inch diameter fir bears N.45°04'E., 45.60 feet distance, with scribing T37 visible on a decayed face (original tree).

Description of monument and accessories I established to perpetuate the original location of this corner

At the corner point, directly over the found 5/8-inch diameter iron pin, I drove a 1-inch (inside diameter) iron post with a 3-inch diameter bronze disk cemented on top, and marked as shown in diagram. I surrounded monument with a small mound of stone.

November 6, 1986

HAROLD L. CENTER
Registered Professional Land Surveyor
Oregon Certificate No. 1071



Office of County of.....
State of, I hereby certify that the within instrument was filed in this office
for record on the day of; 19....., at..... o'clockm., (signed)
..... by
(COUNTY OFFICIAL) (DEPUTY)

10755

SURVEY NARRATIVE TO COMPLY WITH
PARAGRAPH 209.250 OREGON REVISED STATUTES

SURVEY FOR: Rogue River National Forest
P. O. Box 520
Medford, OR 97501

LOCATION: Sections 1, 2 and 3, Township 38 South,
Range 3 East, Willamette Meridian, Jackson
County, Oregon.

PURPOSE: To preserve and protect deteriorating corner evidence.

PROCEDURE: Utilizing existing corner evidence recovered at each
corner point, I verified the corner points from
recovered accessories, stabilized the monuments and
marked additional accessories as required to
perpetuate the corner points.

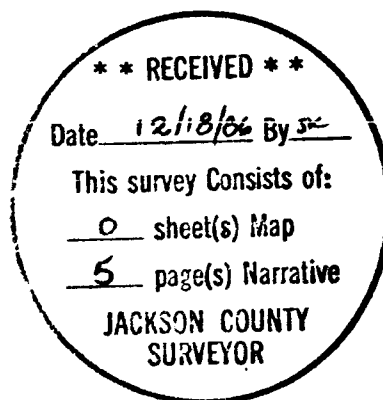
BASIS OF BEARING: Solar Observation

DATE: November 4-6, 1986

HAROLD L. CENTER
Registered Professional Land Surveyor
Oregon Certificate No. 1071

REGISTERED
PROFESSIONAL
LAND SURVEYOR

Harold L. Center
OREGON
HAROLD L. CENTER
AET 28, 1978
No. 1071

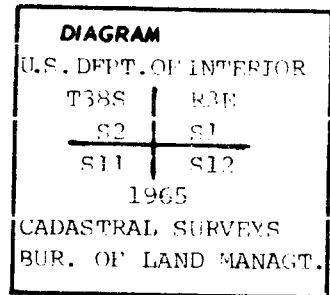


CERTIFIED RECORD OF LAND CORNER MONUMENTATION

History of original corner establishment:

The original corner position for Sections 1, 2, 11, and 12, Township 38 South, Range 3 East, Willamette Meridian, Jackson County, Oregon, was established by Sewall Trueax under Contract No. 80, dated July 8, 1859.

This corner position was remonumented from original evidence by the Bureau of Land Management, Division of Cadastral Surveys in 1965.



Description of corner evidence found:

At the corner point, I found a standard B.L.M. brass cap monument marked as shown in diagram, and the following accessories:

A 13-inch diameter fir bears S.14°07'E., 6.20 feet distance, with a healed blaze.

A 14-inch diameter fir bears S.50°10'W., 35.40 feet distance, with a healed blaze.

An 8-inch diameter fir bears N.71°46'W., 45.20 feet distance, with scribing SR3ES2BT visible. This tree is now dead.

A 30-inch diameter sawed fir stump bears N.66°12'W., 38.00 feet distance, with scribing BT visible (original bearing tree).

An 11-inch diameter fir bears N.07°14'E., 29.30 feet distance, with a healed blaze.

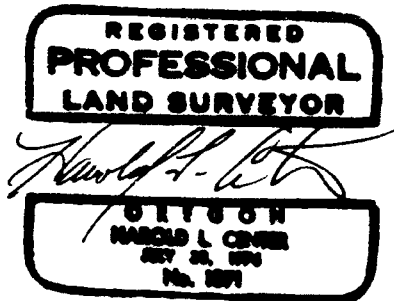
Description of monument and accessories I established to perpetuate the original location of this corner

I stabilized the monument as needed and marked the following accessory:

A 13-inch diameter fir bears N.41°24'W., 58.30 feet distance, scribed T38SR3ES2 LS1071 BT.

November 4, 1986

HAROLD L. CENTER
Registered Professional Land Surveyor
Oregon Certificate No. 1071



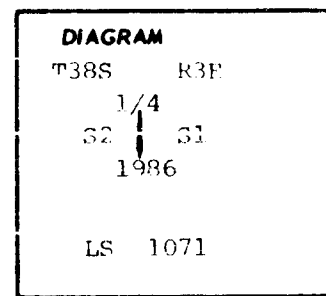
Office of County of
State of , I hereby certify that the within instrument was filed in this office
for record on the day of; 19....., at o'clockm., (signed)
..... by
(COUNTY OFFICIAL) (DEPUTY)

CERTIFIED RECORD OF LAND CORNER MONUMENTATION

History of original corner establishment:

The original corner position for the quarter corner for Sections 1 and 2, Township 38 South, Range 3 East, Willamette Meridian, Jackson County, Oregon, was established by Sewall Truax under contract No. 80, dated July 8, 1859. Surveyor Truax's description is as follows:

"Set quarter sec. corner: from which
 A fir, 15 in. dia., bears N.74°E., 12 lks. (7.92 feet)
 A fir, 10 in. dia., bears N.74°W., 33 lks. (21.78 feet)"



Description of corner evidence found:

At the corner point, as verified by Surveyor Truax's topographic calls, I found the original accessories:

A root hole, with a dead and down fir alongside, with scribing 1/4S BT visible in a healed blaze. (Original NW bearing tree bears record N.74°00'W., 33 lks, [21.73 feet] distance.)

A root hole, with the rotted center of the tree still remaining, bears N.74°00'E., 12 lks (7.92 feet distance.)

Description of monument and accessories I established to perpetuate the original location of this corner



At the corner point, as determined by distances and verified by bearings to the original accessories, I set a 2 1/2-inch diameter iron post with a 2 1/2-inch diameter brass cap monument marked as shown in diagram, 26 inches in the ground. I surround monument with a mound of stone and mark the following accessories:

A 12-inch diameter fir bears S.68°38'E., 32.90 feet distance, scribed 1/4S1 LS1071 BT.

A 12-inch diameter fir bears N.35°28'W., 16.60 feet distance, scribed 1/4S2, LS1071 BT.

November 8, 1986

HAROLD L. CENTER
 Registered Professional Land Surveyor
 Oregon Certificate No. 1071

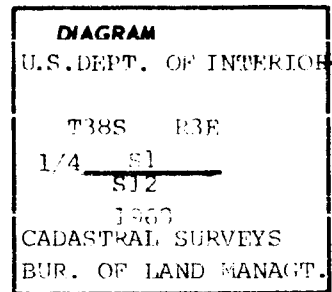


Office of..... County of.....
 State of....., I hereby certify that the within instrument was filed in this office
 for record on the day of....., 19....., at..... o'clock.....m., (signed)
 by.....
 (COUNTY OFFICIAL) (DEPUTY)

CERTIFIED RECORD OF LAND CORNER MONUMENTATION

History of original corner establishment:

The position for the one-quarter corner for Sections 1 and 12, Township 38 South, Range 3 East, Willamette Meridian, Jackson County, Oregon, was established by proportionate measurement by John M. Jelley and Rollin D. Aanrud, Cadastral Surveyors for the Bureau of Land Management, during a dependent resurvey under group No. 668, dated March 18, 1968.



Description of corner evidence found:

At the corner point, I found a standard B.L.M. brass cap monument marked as shown in diagram, and the following accessories:

A 14-inch diameter fir bears N.36°56'E., 26.40 feet distance. This tree is now dead and down.

A 21-inch diameter fir bears S.30°53'W., 12.50 feet distance, with a healed blaze.



Description of monument and accessories I established to perpetuate the original location of this corner

I stabilized the monument as required and marked the following accessory:

A 22-inch diameter pine bears N.60°27'W., 61.20 feet distance, scribed 1/4S1 LS1071 BT.

November 5, 1986

HAROLD L. CENTER
Registered Professional Land Surveyor
Oregon Certificate No. 1071



Office of County of
State of , I hereby certify that the within instrument was filed in this office
for record on the day of , 19..... , at o'clock m. (signed)
..... by
(COUNTY OFFICIAL) (DEPUTY)