

SURVEY NARRATIVE TO COMPLY WITH  
PARAGRAPH 209.250 OREGON REVISED STATUTES

SURVEY FOR: Rogue River National Forest  
P. O. Box 520  
Medford, OR 97501

LOCATION: Sections 31 & 32, Township 35 South, Range 4 East,  
Willamette Meridian, Jackson County, Oregon.

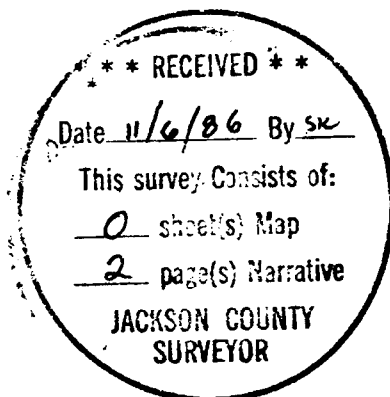


PURPOSE: To preserve and protect deteriorating corner evidence.

PROCEDURE: Utilizing existing corner evidence recovered at the  
corner point, I verified the corner point from  
recovered accessories, stabilized the monument and  
marked additional accessories as required to  
perpetuate the corner point.

BASIS OF BEARING: Compass Bearing. Var. 19°30'E

DATE: October 16, 1986

HAROLD L. CENTER  
Registered Professional Land Surveyor  
Oregon Certificate No. 1071

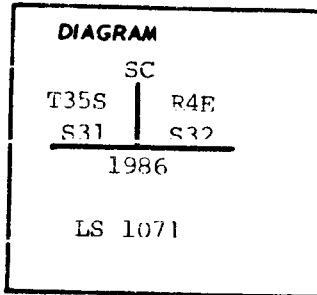


CERTIFIED RECORD OF LAND CORNER MONUMENTATION

**History of original corner establishment:**

The original standard corner for Sections 31 and 32 on the Eighth Standard Parallel South, was established by Rufus S. Moore under Contract No. 504, dated May 27, 1884.

The Eighth Standard Parallel South, Range 4 East was retraced by Lincoln Wilkes under Contract No. 86, dated July 11, 1922. Surveyor Wilkes found Moore's standard corner during his retracement in 1925, built a mound of stone north of Moore's corner point, and marked a new accessory to perpetuate said corner position. Moore's original northeast bearing tree was not found by Wilkes.



**Description of corner evidence found:**

At the corner point, I found a stone, 8"x10"x24" firmly set 16 inches in the ground and marked SC on the north and with 5 grooves on the east face and 1 groove on the west face, as described by Moore and Wilkes. A mound of stone, 2'x3', was found north of said corner point.

**Accessories found:**

A large diameter pine, now dead and down, bears N.76°30'W., 105.0 feet distance. Fragments of old axe work and a burnt face were found with no scribing visible (Moore's original 1884 tree).

A 36-inch diameter sawed fir stump bears N.66°30'E., 140.3 feet distance. Fragments of old axe work and part of old blaze were found near base of stump. No scribing was visible (Wilkes 1925 tree).

**Description of monument and accessories I established to perpetuate the original location of this corner**


At the corner point, I removed stone and replaced with a 2 1/2-inch diameter iron post 26 inches in the ground, and with a 2 1/2-inch diameter brass cap marked as shown in the diagram. I built a 3'x2' mound of stoned around corner point, and marked the following accessories:

A 10-inch diameter pine bears N.14°15'W., 62.9 feet distance, scribed T35SR4ES31 SC LS1071 BT.

A 20-inch diameter fir bears N.53°30'E., 16.1 feet distance, scribed T35SR4ES32 SC LS1071 BT.

October 16, 1986

HAROLD L. CENTER  
Registered Professional Land Surveyor  
Oregon Certificate No. 1071



Office of ..... County of .....  
State of ....., I hereby certify that the within instrument was filed in this office  
for record on the ..... day of .....; 19....., at ..... o'clock .....m., (signed)  
..... by .....  
(COUNTY OFFICIAL) (DEPUTY)

Form R6-7100-57 (9/66)

