

10693

SURVEY NARRATIVE TO COMPLY WITH  
PARAGRAPH 209.250 OREGON REVISED STATUTES

SURVEY FOR: Rogue River National Forest  
P. O. Box 520  
Medford, OR 97501

LOCATION: Section 12, Township 41 South, Range 4 West,  
Willamette Meridian, Jackson County, Oregon.

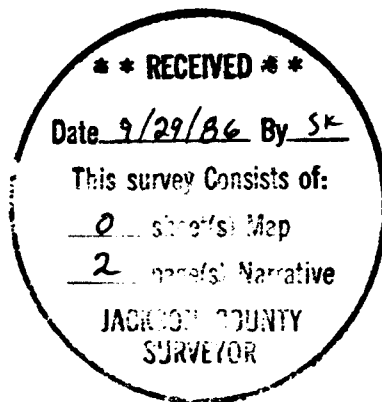
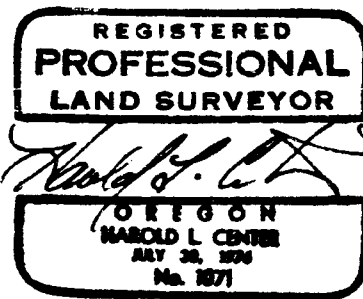
PURPOSE: To preserve and protect deteriorating corner evidence.

PROCEDURE: Utilizing existing corner evidence recovered at the  
corner point, I verified the corner point from the  
recovered accessories, established a monument and  
marked additional accessories as required to  
perpetuate the corner point.

BASIS OF BEARING: Compass Bearing, Variation 19° East

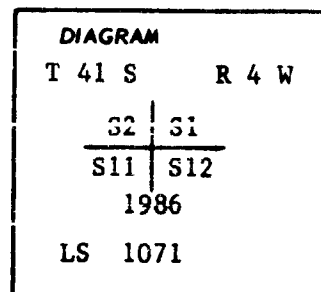
DATE: August 27, 1986

HAROLD L. CENTER  
Registered Professional Land Surveyor  
Oregon Certificate No. 1071



CERTIFIED RECORD OF LAND CORNER MONUMENTATION

History of original corner establishment:  
The original section corner common to Sections 1, 2, 11 and 12, Township 41 South, Range 4 West, Willamette Meridian, Jackson County, Oregon, was established by Samuel W. Lackland under contract No. 429, dated January 5, 1982.



Set a slate stone, 20x15x6 ins., 14 ins. in ground ...from which,  
A y. pine, 12 ins. diam., bears N.11°E, 78 lks. dist. (51.5 feet), mkd. T41SR4WS1BT.  
A b. oak, 5 ins. diam., bears N.80°W., 50 lks. dist. (33.0 feet), mkd. T41SR4WS2BT.

Description of corner evidence found:  
Found a yellow pine, now 27 inches diameter, with a partially-opened face. I removed face and found scribing T41SR4WS, dating back to 1882.

Found a black oak cluster at the record bearing and distance from the section corner point as established from the yellow pine. No scribing could be found on these trees.

No evidence of the original stone was recovered.

Description of monument and accessories I established to perpetuate the original location of this corner


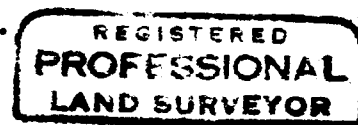
At the corner point, determined at record bearing and distance from the original pine bearing tree, and verified by distance to the black oak cluster, I set a 2 1/2-inch diameter iron post with a 2 1/2-inch diameter brass cap marked as shown in diagram. Monument is set in a 4'x2 1/2'x1 1/2' foot mound of stone.

I marked the following accessories:

- A 9-inch diameter yellow pine bears S.73°30'E, 24.6 feet distance, scribed T41SR4WS12 LS1071 BT.
- A 7-inch diameter live oak bears S.9°30'W., 17.7 feet distance, scribed T41SR4WS11 LS1071 BT.
- A 16-inch diameter fir bears N.46°00'W., 24.0 feet distance, scribed T41SR4WS2 LS1071 BT
- A 27-inch diameter yellow pine bears N.11°00'E. 51.50 feet distance. Original Bearing tree.

August 27, 1986

HAROLD L. CENTER  
Registered Professional Land Surveyor  
Oregon Certificate No. 1071



Office of ..... County of .....  
State of ..... , I hereby certify that the within instrument was filed in this office for record on the ..... day of .....; 19....., at ..... o'clock .....m., (signed)  
..... by .....  
(COUNTY OFFICIAL) (DEPUTY)

