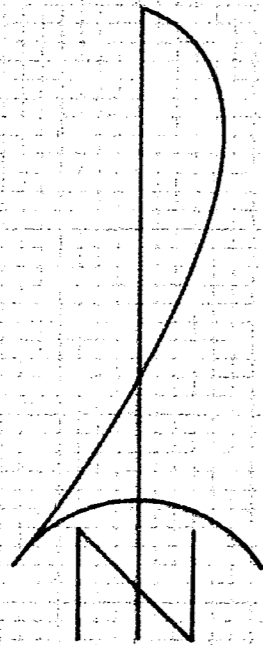


10655

SURVEY FOR: **C. F. WEGNER**
LOCATED IN THE N.W. 1/4 OF
SECTION 32, T. 32S., R. 3E., W.M.
JACKSON COUNTY, OREGON
AUG. 6, 1986



SCALE: 1" = 50'

BASIS OF BEARINGS
FILED SURVEY NO. 8905

LEGEND

- Found 5/8" re-bar with plastic cap (See filed survey no. 8905)
- Set 5/8" re-bar with plastic cap marked "KAISER RLS 803"

SURVEY BY
BOYDEN SURVEYORS
108 MISTLETOE ST.
MEDFORD, OREGON

REGISTERED
PROFESSIONAL
LAND SURVEYOR

Gary D. Kaiser

OREGON
JULY 16, 1967
GARY D. KAISER
NO. 803

FILED SURVEY NO. 8905

12' roadway (Vol. 365, P. 311 D.R.)

SOUTH

200.00'

12' RIGHT-OF-WAY
(Vol. 284, P. 487 D.R.)

INST. NO. 86-02122 O.R.

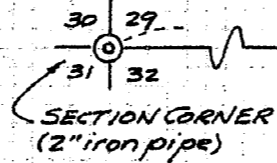
N. 89° 57' 30" W 2653.96'
198.00'

188.00'

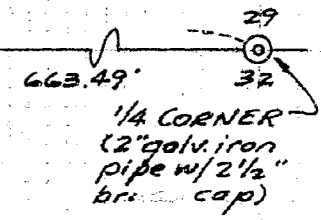
S 89° 57' 30" E

North boundary TRACT "C"
INST. No. 77-18390 O.R.

200'



SECTION CORNER
(2" iron pipe)



1/4 CORNER
(2" galv. iron
pipe w/ 1/2"
brass cap)

** RECEIVED **
Date 8/19/86 By SK
This survey consists of:
1 sheet(s) Map
1 page(s) Narrative
JACKSON COUNTY
SURVEYOR

32 32 3E

10655

SURVEY NO. 10653

SURVEY NARRATIVE TO COMPLY WITH ORS 209.250

SURVEY FOR: C.F. Wegner
480 Mill Creek Road
Prospect, Oregon

SURVEY BY: BOYDEN SURVEYORS
108 Mistletoe Street
Medford, Oregon

LOCATION: NW 1/4 of Section 32, T.32S, R3 E, W.M.

BASIS OF BEARINGS: Filed Survey No. 8905

DATE: August 6, 1986

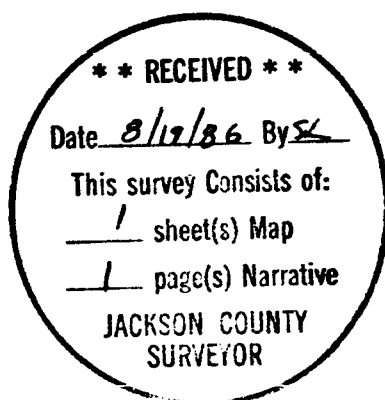
PURPOSE: To monument the North boundary of that tract described in Tract "C" of Inst. No. 77-18390 O.R.

Also to monument the NE corner of the West-half of the NE 1/4 of the NW 1/4 of Section 32 and the NE corner of that 12-foot wide right-of-way described in Vol. 284, Page 487, D.R.

PROCEDURE: The desired monumentation was accomplished utilizing controls established on Filed Survey No. 8905.

An existing East-West fence line was found located approximately 12' Southerly from the North boundary of that tract described in Tract "C" of Inst. No. 77-18390 O.R.

T.L. 32 3E-1200



Gary D. Kaiser

