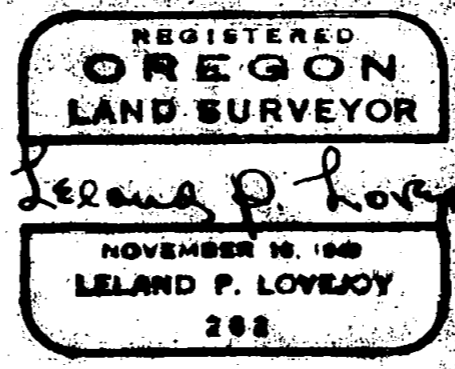



**SURVEY IN RAILROAD ADD. & SEC. 16 T 38 S. R. 1 W. W. M.**  
**FOR**  
**FRANK TRIPP**

BY L. P. LOVEJOY  
 MEDFORD OREG  
 MARCH 1957

SCALE 1" = 100'  
 O = 3/4" PIPE SET



Bearings taken from previous survey

Survey Narrative to Comply With  
Section 87-330 of 1947 Oregon State Laws

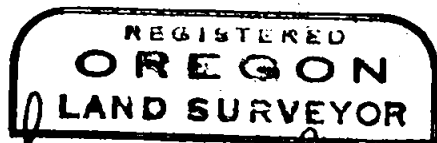
**Survey for:** Frank Tripp  
Maple Street  
Phoenix, Oregon

**Purpose of Survey:** Run out property boundaries.

**Survey Location:** Railroad Addition, Phoenix,  
Jackson County, Oregon.

**Survey Procedure:** Found corners as shown on map.  
Set 3/4" galvanized iron pipe as  
indicated on map.

Leland P. Lovejoy  
Registered Land Surveyor  
Work completed April 10, 1957



*Leland P. Lovejoy*

NOVEMBER 18, 1949  
LELAND P. LOVEJOY  
282

