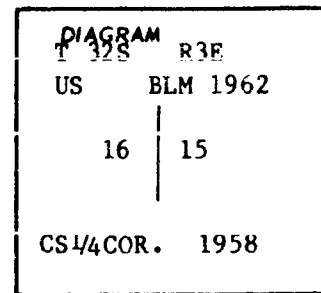


CERTIFIED RECORD OF LAND CORNER MONUMENTATION

History of original corner establishment:

The original one-quarter corner for Sections 15 and 16, Township 32 South, Range 3 East, Willamette Meridian, Jackson County, Oregon, was established by Rufus S. Moore under Contract No. 496 dated March 3, 1884.



Description of corner evidence found: Found a 1-inch diameter iron post with a 1 1/2-inch diameter expander (filled with pot metal, and marked as shown in diagram); and the following accessories:

- A 28-inch diameter fir stump bears N.47°27'E., 36.36 feet distance. (Original)
- A 24-inch diameter fir stump bears N.55°48'E., 57.95 feet distance.
- A 50-inch diameter fir bears N.76°22'W., 19.08 feet distance. (Original)
- A 21-inch diameter fir bears N.43°15'E., 46.20 feet distance, with fragmentary scribing visible.
- A 10-inch diameter pine bears N.66°15'W., 49.80 feet distance, with 4S16 BT scribing visible.
- A 10-inch diameter fir bears N.41°33'W., 34.20 feet distance.



Description of monument and accessories I established to perpetuate the original location of this corner

I mark the following accessories:

- A 9-inch diameter fir bears S.33°18'E., 26.15 feet distance, scribed 1/4S15 IS1071 BT.

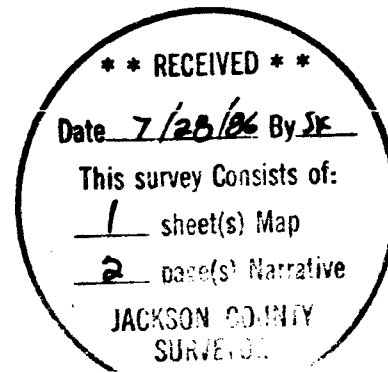
June 18, 1986

HAROLD L. CENTER
Registered Professional Land Surveyor
Oregon Certificate No. 1071



Office of..... County of.....
 State of....., I hereby certify that the within instrument was filed in this office
 for record on the day of, 19....., at o'clockm., (signed)
 by
 (COUNTY OFFICIAL) (DEPUTY)

Form R6-7100-57 (9/66)



SURVEY NARRATIVE TO COMPLY WITH
PARAGRAPH 209.250 OREGON REVISED STATUTES

SURVEY FOR: Rogue River National Forest
P. O. Box 520
Medford, OR 97501

LOCATION: Section 16, Township 32 South, Range 3 East,
Willamette Meridian, Jackson County, Oregon.

PURPOSE: To preserve and protect deteriorating corner evi-
dence.

PROCEDURE: Utilizing existing corner evidence recovered at
each corner point, I verified the corner point from
recovered accessories, stabilized the monument as
needed and marked additional accessories as
required to perpetuate the corner point.

BASIS OF BEARING: Solar observation

June 18, 1986

HAROLD L. CENTER
Registered Professional Land Surveyor
Oregon Certificate No. 1071

