

10572

**SURVEY FOR
CITY OF CENTRAL POINT**

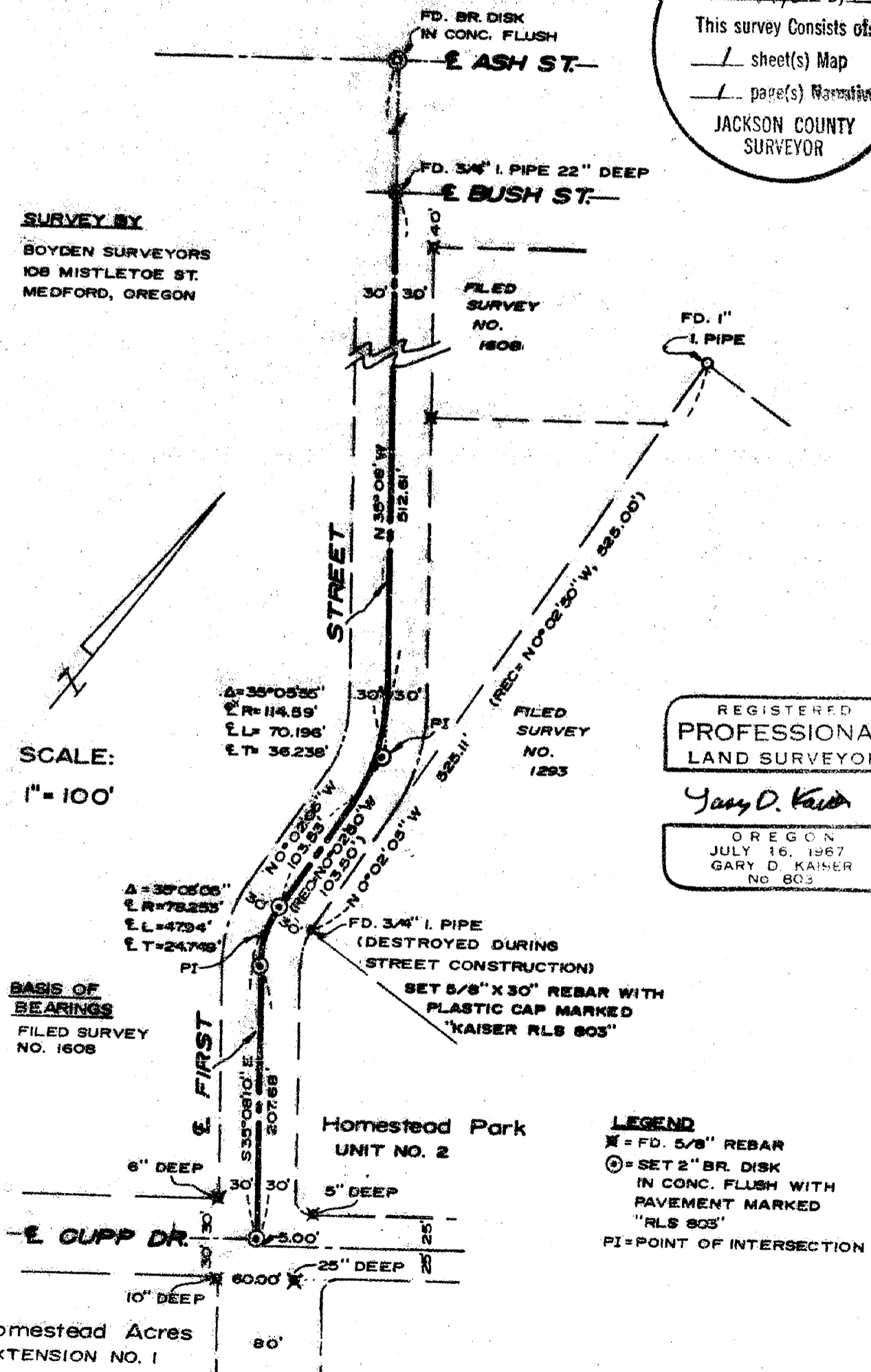
LOCATED IN THE NW 1/4 OF SECTION 11
AND DLC NO. 54, T.37S., R.2W., W.M.,
CENTRAL POINT, OREGON

JUNE 4, 1986

**** RECEIVED ****
Date 6/4/86 By SK
This survey consists of:
1 sheet(s) Map
1 page(s) Narrative
JACKSON COUNTY
SURVEYOR

SURVEY BY
BOYDEN SURVEYORS
108 MISTLETOE ST.
MEDFORD, OREGON

SCALE:
1" = 100'



REGISTERED
**PROFESSIONAL
LAND SURVEYOR**

Gary D. Kaiser
OREGON
JULY 16, 1967
GARY D. KAISER
No. 803

**BASIS OF
BEARINGS**
FILED SURVEY
NO. 1608

LEGEND
⊗ = FD. 5/8" REBAR
⊙ = SET 2" BR. DISK
IN CONC. FLUSH WITH
PAVEMENT MARKED
"RLS 803"
PI = POINT OF INTERSECTION

10572

Homestead Acres
EXTENSION NO. 1

SURVEY NARRATIVE TO COMPLY WITH O.R.S. 209.250

SURVEY FOR: City of Central Point
City Hall
155 South Second Street
Central Point, OR

SURVEY BY: Boyden Surveyors
108 Mistletoe Street
Medford, OR

LOCATION: NW 1/4 of Section 11 and DLC No. 54, T37S, R2W, W.M.,
Central Point, OR


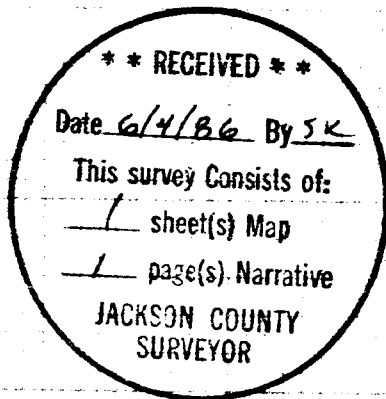
DATE: June 4, 1986

SURVEY EQUIPMENT: One-second theodolite, EDM and chain

BASIS OF BEARINGS: Filed Survey No. 1608

PURPOSE: To monument the center line of South First Street between
(and including) the center line intersections of Bush
Street and Cupp Drive Westerly as shown on the annexed
map.

PROCEDURE: This center line monumentation survey was done in con-
junction with a street improvement project. The center
line as monumented, was established per the Deed of Ded-
ication describing the right-of-way as recorded in Volume
515, Page 449 D.R. utilizing existing monumentation control
as indicated.



Gary D. Kaiser

