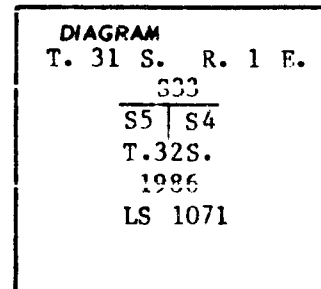


CERTIFIED RECORD OF LAND CORNER MONUMENTATION

History of original corner establishment:

The section corner for Sections 4 and 5, Township 32 South, and Section 33, Township 31 South, Range 1 East, W.M., Jackson County, Oregon, was established by Fred Mensch during a dependent resurvey in 1923, under surveys in Group No. 90.

Robert M. Thompson, PLS #1358, remonumented said corner during Record Survey No. 8679 dated December 15, 1980. No other surveys are of record.



Description of corner evidence found:

At the corner point, I found a 5/8 inch diameter iron pin with a yellow plastic cap marked Thompson PLS 1358.

Corner bears N.89°10'30"E., 523.77 feet distance from section corner for Sections 32 and 33, Township 31 South, and Section 5, Township 32 South, Range 1 East.

Accessories found:

A 9-inch diameter madrone bears S.65°42'W., 5.50 feet distance, with scribing 32S R1E S visible on a partly healed blaze.

An 11-inch diameter madrone bears S.71°30'E., 6.10 feet distance, with scribing 32S BT visible on a partly healed blaze.

Description of monument and accessories I established to perpetuate the original location of this corner

At the corner point, directly over the said 5/8 inch iron pin, I set a 2 1/2 inch diameter, 30 inch long iron post, with a 2 1/2 inch diameter brass cap attached and marked as shown in diagram.

April 15, 1986

HAROLD L. CENTER
Registered Professional Land Surveyor
Oregon Certificate No. 1071



Office of County of
State of , I hereby certify that the within instrument was filed in this office
for record on the day of ; 19..... , at o'clock m., (signed)
..... by
(COUNTY OFFICIAL) (DEPUTY)

SURVEY NARRATIVE TO COMPLY WITH
PARAGRAPH 209.250 OREGON REVISED STATUTES

SURVEY FOR: Rogue River National Forest
P. O. Box 520
Medford, OR 97501

LOCATION: Section 32, 33, and 34, Township 31 South, Range 1
East, Willamette Meridian, Jackson County, Oregon.

PURPOSE: To preserve and protect deteriorating corner evi-
dence.

PROCEDURE: Utilizing existing corner evidence recovered at
each corner point, I verified the corner point from
recovered accessories, stabilized the monument as
needed and marked additional accessories as
required to perpetuate the corner point.

BASIS OF BEARING: Solar observations

April 15, 1986

HAROLD L. CENTER
Registered Professional Land Surveyor
Oregon Certificate No. 1071

REGISTERED
PROFESSIONAL
LAND SURVEYOR

Harold L. Center

OREGON
HAROLD L. CENTER
JULY 28, 1996
No. 1071

** RECEIVED **

Date 5/27/86 By JK

This survey consists of:

0 sheet(s) Map

4 page(s) Narrative

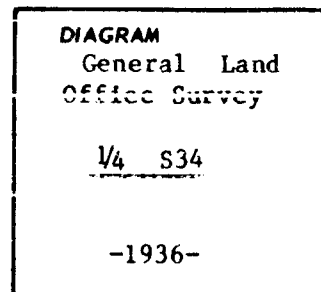
JACKSON COUNTY
SURVEYOR

CERTIFIED RECORD OF LAND CORNER MONUMENTATION

History of original corner establishment:

The South 1/4 corner for Section 34, Township 31 South, Range 1 East, W.M., Jackson County, Oregon, was established by Leonard Carter during a dependent resurvey in 1936, under surveys in Group No. 90.

No other surveys are of record.



Description of corner evidence found:

At the corner point, I found a 2 1/2 inch diameter General Land Office brass cap monument marked as shown in diagram.

Corner bears S.89°26'28"W., 195.20 feet distance from 1/4 Section 3 only.

Accessories found:

A 17-inch diameter pine stump bears N.49°20'W., 57.00 feet distance, with scribing 1/4 S34 visible on a loose face.

A 13-inch diameter live oak bears N.71°43'E., 18.80 feet distance, with a healed blaze.

Description of monument and accessories I established to perpetuate the original location of this corner

I mark the following accessory:

A 13-inch diameter pine bears N.73°28'W., 42.24 feet distance, scribed 1/4 S34 LS 1071 BT.

April 15, 1986

HAROLD L. CENTER
Registered Professional Land Surveyor
Oregon Certificate No. 1071



Office of County of

State of, I hereby certify that the within instrument was filed in this office for record on the day of, 19....., at o'clock m., (signed)

..... by

(COUNTY OFFICIAL) (DEPUTY)

CERTIFIED RECORD OF LAND CORNER MONUMENTATION

History of original corner establishment:

The south 1/4 corner for Section 32, Township 31 South, Range 1 East, W.M., Jackson County, Oregon, was originally established by Fred Mensch during a dependent resurvey in 1923 under surveys in Group No. 90.

A portion of G.L.O. notes are as follows:

Set an iron post, 3 ft. long, 1 in. diam., 28 ins. in ground...

A hemlock, 10 ins. diam., bears N.9°E., 35 lks dist...
A hemlock, 10 ins. diam., bears N.33°W., 45 lks dist...

"A rocky spur (bears S.89°38'W.) 6.06 CHS."

No other surveys are of record.

Description of corner evidence found:

At the corner point, I found a standard General Land Office monument protruding 8 inches above ground, and marked as shown in diagram.

1. Corner bears N.89°35'02"W., 570.38 feet distance from North 1/4 Section 5, Township 32 South, Range 1 East, W.M.

2. Rocky spur bears West, 405 feet distance.

3. After thorough investigation, bearing trees were not found. However, corner is stable and in good condition. There has been no activity to indicate corner has moved. The bearings and distances of original topographic calls match well. Brass cap height above ground matches original notes.

Description of monument and accessories I established to perpetuate the original location of this corner



I mark the following accessories:

A 5-inch diameter fir bears N.82°04'W., 32.70 feet distance, scribed X BT.

A 10-inch diameter yew bears N.26°14'W., 17.30 feet distance, scribed 1/4 S32 LS1071 BT.

April 15, 1986

HAROLD L. CENTER
Registered Professional Land Surveyor
Oregon Certificate No. 1071



Office of County of
State of , I hereby certify that the within instrument was filed in this office
for record on the day of , 19..... , at o'clock m., (signed)
..... by
(COUNTY OFFICIAL) (DEPUTY)