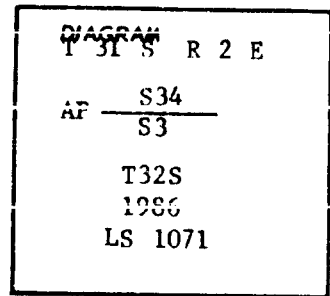


CERTIFIED RECORD OF LAND CORNER MONUMENTATION

History of original corner establishment:

For history of survey see attached narrative. This position was originally established by Turner and Howard in 1870. Peter Applegate remonumented it in 1891 with:

A stone, 8" x 8" x 12", 8 ins. in the ground, marked with 3 notches on the E. and 3 notches on W. edges.



Description of corner evidence found:

Found a stone, 8" x 10" x 12", protruding 10 inches above ground. Top of stone is broken. Visible marks as follows:

3 notches on west side and 1 notch visible on southeast side. Stone bears S.89°34'40"E., 158.66 feet distance from $\frac{33}{4} \frac{34}{3}$.

(Record Survey No. 8792 record S.89°05'10"E., 158.45 feet.)

Found unrecorded Elk Lumber Company reference trees with aluminum tags. Scribbling has been chopped off.

Description of monument and accessories I established to perpetuate the original location of this corner

At the corner point, I set a 2 1/2 inch diameter x 30 inch long iron post with a 2 1/2 inch diameter brass cap marked as shown in diagram. I deposit original stone on west side of iron post.



I mark the following accessories:

A 13-inch diameter fir bears N.48°29'E., 41.4 feet distance, scribed AP S34 LS1071 BT.

A 9-inch diameter cedar bears S.16°35'W., 39.8 feet distance, scribed AP S3 LS1071 BT.

April 21, 1986

HAROLD L. CENTER
Registered Professional Land Surveyor
Oregon Certificate No. 1071



Office of County of
State of , I hereby certify that the within instrument was filed in this office
for record on the day of; 19....., at o'clockm., (signed)
..... by
(COUNTY OFFICIAL) (DEPUTY)

SURVEY NARRATIVE TO COMPLY WITH
PARAGRAPH 209.250 OREGON REVISED STATUTES

SURVEY FOR: Rogue River National Forest
P. O. Box 520
Medford, OR 97501

LOCATION: Section 34, Township 31 South, and Section 3,
Township 32 South, Range 2 East, Willamette
Meridian, Jackson County, Oregon.

PURPOSE: To preserve and protect deteriorating corner evi-
dence.

PROCEDURE: Utilizing existing evidence recovered at each
corner point, I verified the corner point from
recovered accessories, remonumented the corner as
needed and marked additional accessories as
required to perpetuate the corner point.

BASIS OF BEARING: Solar observation. Reference Record Survey No.
9367.

HISTORY OF SURVEYS: The north boundaries of Sections 1, 2, 3 and 4,
Township 32 South, Range 2 East, were originally
surveyed by Turner and Howard under Contract No.
142 dated September 9, 1870. Peter Applegate per-
formed a resurvey of those boundaries under
Contract No. 571 dated April 10, 1891. Applegate
changed Turner and Howard's corners to corners of
minimum control for Township 32 South, Range 2
East, and established controlling corners for
Township 31 South, Range 2 East only, on line bet-
ween Turner and Howard's corners. In 1896,
Surveyor Applegate completed the subdivision of
Township 32 South, Range 2 East, under Contract No.
651. Upon running north between Sections 1 and 2,
2 and 3, and 3 and 4, he ran random and true to HIS
(Applegate's) corners he set in 1891. Applegate
then changed the corners on the Township line to
corners of maximum control for Sections 1, 2, 3 and
4 (except for $\frac{33}{5|4}$).

After studying the original plats and field notes,
and consultation with Bureau of Land Management
Cadastral Surveys Officials, I determined that both
the 1870 corners and 1891 corners control align-
ment. Any found Turner and Howard corners should
be treated as angle points, controlling the align-
ment of the Township line.

Elk Lumber Company (now Boise Cascade Corporation)
used this Turner and Howard corner as a section
corner for $\frac{34}{4|3}$ during an unrecorded survey in
1959, as indicated by a blazed line to the south
and aluminum tags marked R | P.

The Bureau of Land Management, Division of
Cadastral Surveys, destroyed reference to this
Turner and Howard corner and remonumented
Applegate's 1896 corner for $\frac{33|34}{4|3}$ in 1966.


Malcolm N. Clark, RLS 601, found the Turner and Howard corner and tied it to the northeast section corner of Section 4 during Record Survey No. 8792 dated March 31, 1981.

No other surveys are of record.

April 21, 1986

HAROLD L. CENTER
Registered Professional Land Surveyor
Oregon Certificate No. 1071

REGISTERED
PROFESSIONAL
LAND SURVEYOR



OREGON
HAROLD L. CENTER
MAY 22, 1978
No. 1071

** RECEIVED **
Date 5/27/86 By SK
This survey consists of:
0 sheet(s) Map
3 page(s) Narrative
JACKSON COUNTY
SURVEYOR