

SURVEY NARRATIVE TO COMPLY WITH  
PARAGRAPH 209.250 OREGON REVISED STATUTES

SURVEY FOR: Rogue River National Forest  
P. O. Box 520  
Medford, OR 97501

LOCATION: Section 15, Township 34 South, Range 2 East,  
Willamette Meridian, Jackson County, Oregon.

PURPOSE: To preserve and protect deteriorating corner evi-  
dence.

PROCEDURE: Utilizing existing corner evidence recovered at  
each corner point, I verified the corner point from  
recovered accessories, stabilized the monument as  
needed and marked additional accessories as  
required to perpetuate the corner point.

BASIS OF BEARING: Record Survey No. 9201

15 January, 1986

HAROLD L. CENTER  
Registered Professional Land Surveyor  
Oregon Certificate No. 1071

REGISTERED  
PROFESSIONAL  
LAND SURVEYOR



OREGON  
HAROLD L. CENTER  
JULY 30, 1976  
No. 1071

\*\*\* ORIGINAL \*\*\*

DATE 1/29 '86, SK

THIS SURVEY CONSISTS OF:

0 acres of

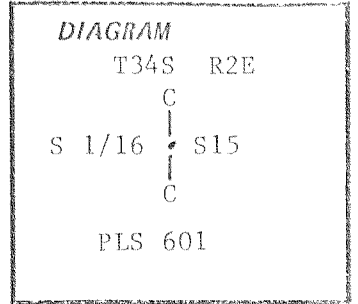
2 acres of

JACKSON COUNTY  
SURVEYOR

CERTIFIED RECORD OF LAND CORNER MONUMENTATION

History of original corner establishment.

The center-south one-sixteenth corner for Section 15, Township 34 South, Range 2 East, Willamette Meridian, Jackson County, Oregon was originally established by Duane A. Smeltzer (PLS 461) during Record Survey No. 2953, dated 5 January, 1965. Malcolm N. Clark (PLS 601) set a brass cap monument at the corner point during Record Survey No. 9201, dated November 1981.



Description of corner evidence found.

Found a 2 1/2 inch brass cap monument marked as shown in diagram, and the following accessories:

An 18-inch diameter fir (dead and down) bears S.62°53'E., 21.6 feet distance, to center of root hole. (R.S. 2953)

A 23-inch diameter fir snag (with a broken top) bears S.39°00'E., 12.1 feet distance, with scribe CS 1/16 S15 BT visible on an open blaze. (R.S. 9201)

A 19-inch diameter fir snag (with a broken top) bears S.73°15'W., 35.7 feet distance, with a healed blaze. (R.S. 2953)

(Note: A 5/8 inch diameter iron pin with an aluminum cap marked CS 1/16 S15 PLS461 bears N.13°56'E., 6.41 feet distance, was used as basis of bearing, as recorded during Record Survey No. 9201.)

Description of monument and accessories I established to perpetuate the original location of this corner:

I mark the following accessories:

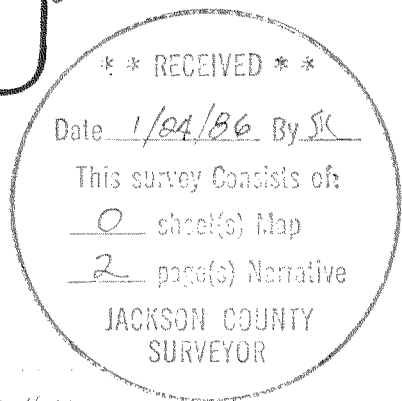
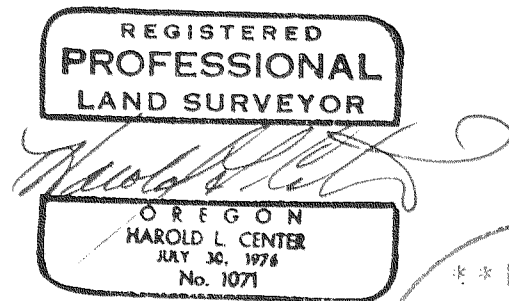
A 9-inch diameter fir bears S.84°36'E., 10.4 feet distance, scribed CS 1/16 S15 LS1071 BT.

A 7-inch diameter yew bears S.59°38'W., 39.7 feet distance, scribed X BT.

Each tree was marked with a six-inch wide band of red paint and Forest Service signs.

15 January, 1986

HAROLD L. CENTER  
Registered Professional Land Surveyor  
Oregon Certificate No. 1071



Office of \_\_\_\_\_ County of \_\_\_\_\_ State of \_\_\_\_\_ I hereby certify that the within instrument was filed in this office for record on the \_\_\_\_\_ day of \_\_\_\_\_ 19\_\_\_\_

\_\_\_\_\_ by \_\_\_\_\_ COUNTY CLERK \_\_\_\_\_ DEPUTY.