

MAP

SHOWING A SURVEY IN SECTION 31, T. 37 S.,
R. 4 W., W. M., JACKSON CO., OREGON

NOVEMBER 22, 1985

SCALE: 1" = 200'

SURVEYED FOR: JOSEPH W. DONAHUE
1388 KUBLI ROAD
GRANTS PASS, OREGON

SURVEYED BY: MAX H. HULL, SURVEYING
231 NW "B" STREET
GRANTS PASS, OREGON

○ SET 5/8" X 30" IRON ROD
WITH PLASTIC YELLOW CAP
MARKED HULL RS 901

● FOUND MONUMENT AS NOTED

BASIS OF BEARING WEST LINE
OF SECTION 32 PER CS 5876

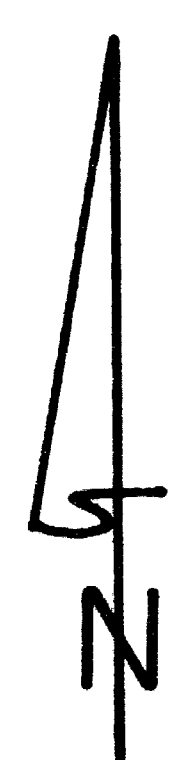
SURVEY NARRATIVE SEPARATE
DOCUMENT

FD. BRASS CAP &
B.T.'s PER JOS. CO.
CS 137-68

36 31
1 6

RECEIVED
Date 12/23/85
This survey consists of
1 sheet(s) Map
1 page(s) Narrative
JACKSON COUNTY
SURVEYOR

RECEIVED
Date 12/23/85
MAR. H. HULL
501





MAX H. HULL Land Surveying

10483

Office 476-2425

231 N. W. 'B' Street Grants Pass, Oregon 97526

SURVEY NARRATIVE to comply with Paragraph 209.250, O.R.S.

FOR: Joseph W. Donahue
1388 Kubli Road
Grants Pass, OR

DATE: November 22, 1985

PURPOSE: To survey a parcel of land located in Section 31, Township 37 South,
Range 4 West of the Willamette Meridian, Jackson County, Oregon

PROCEDURE: Using control established per Survey No. 10408 I began at the
Center 1/4 corner, at which point I found a 5/8" iron rod from
which I found:

A Fir 7" in diameter, South 84° East, 32.30 feet, scribe
visible

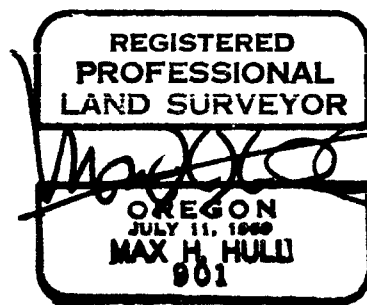
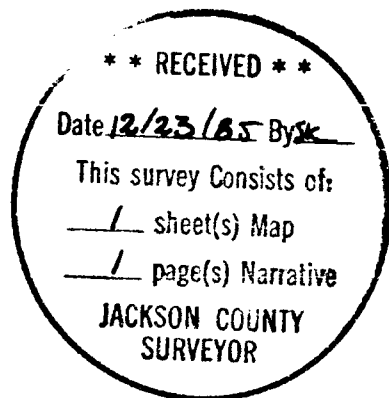
A Fir 8" in diameter, North 50° West, 36.50 feet, scribe
visible

A Madrone 11" in diameter, South 28° West, 23.55 feet, scribe
visible

A Madrone 9" in diameter, North 73° East, 9.93 feet, scribe
visible

Thence I surveyed North 0°31'11" East 1340.72 feet and set the
Center North 1/16 corner; thence I surveyed North 89°37'41" West
520.00 feet; thence I surveyed South 0°31'11" West 966.18 feet
to the Northerly right of way line of Kubli Road; thence I
surveyed to right of way monuments along said right of way
line as shown on the map; thence I surveyed and set additional
monuments as shown.

Meridian is based on Survey No. 10408.



T-37-S, R-4-W
Sec. 31, TL 305

TL 200,302,303