



SURVEY NO. 10381

SURVEY NARRATIVE TO COMPLY WITH PARAGRAPH 209.250, OREGON REVISED STATUTES.

SURVEY FOR: Judith A. Burgoyne  
P. O. Box 1291  
Medford, Ore. 97501

LOCATION: The Northeast quarter of Section 14, Township 37 South, Range  
2 West of the Willamette Meridian in Jackson County, Oregon.


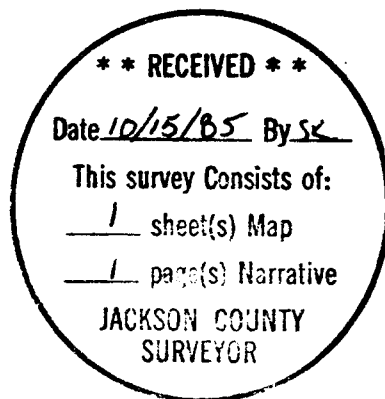
PURPOSE: Survey and monument Tax Lot 3200 as per deed records.

PROCEDURE: Found and used monuments set or found in RS 2655 for control.  
Set 5/8" x 24" steel pins with plastic caps stamped "DW EDWARDS-  
LS 741".

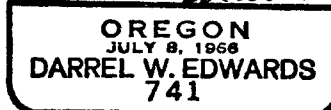
BASIS OF BEARINGS: RS 5737

DATE COMPLETED: Sept. 21, 1985

SURVEY BY: Darrel W. Edwards  
P. O. Box 801  
Rogue River, Ore. 97537  
Phone 582-3091 or 776-2313



*Darrel W. Edwards*



T 37 - 2 W., 14AB, T.L. 3200