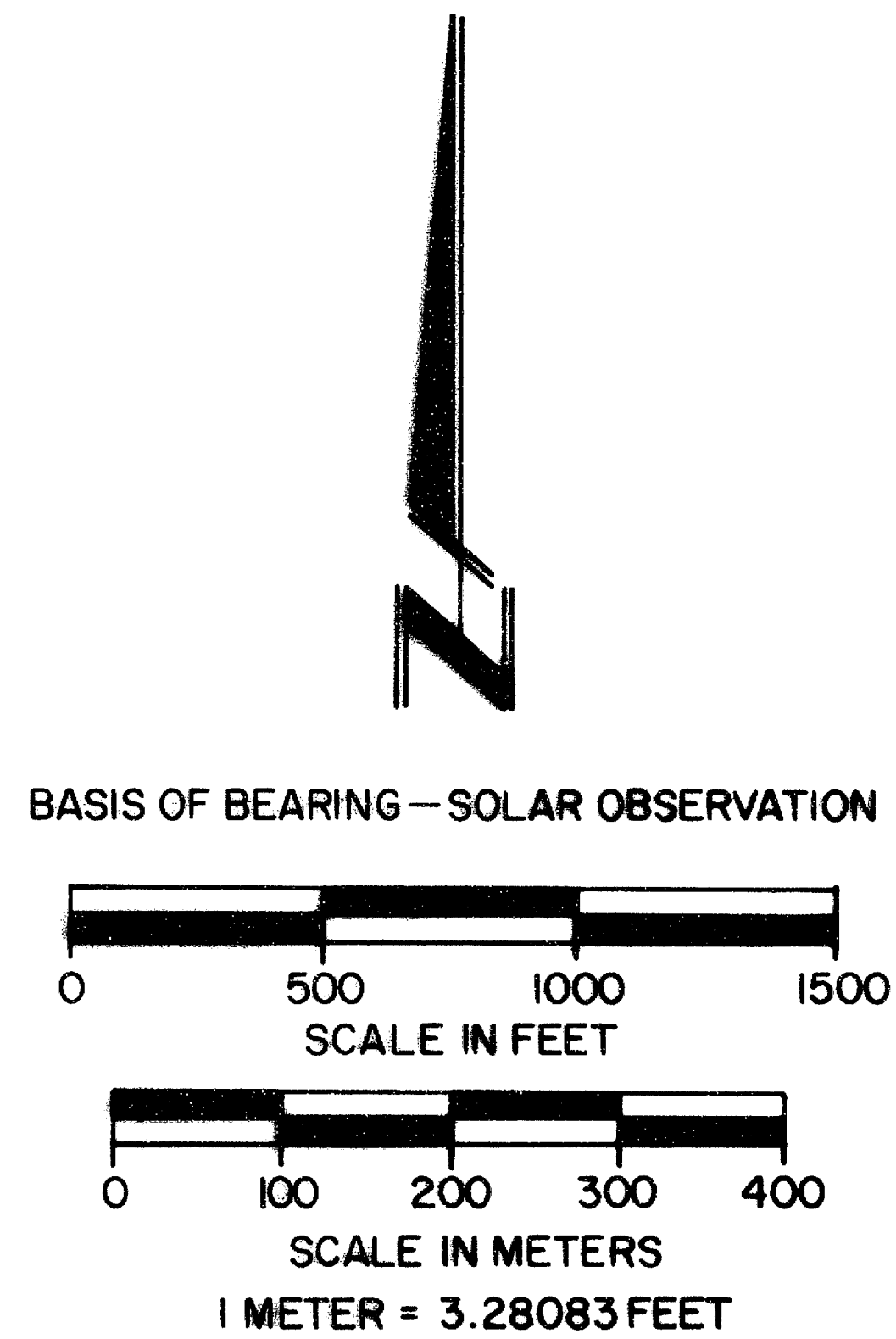


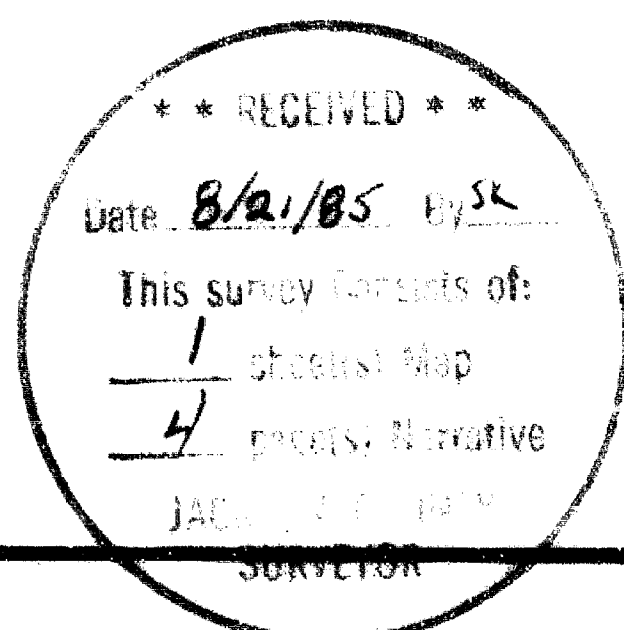
MAP OF SURVEY  
FOR  
ROGUE RIVER NATIONAL FOREST  
P.O. BOX 520  
MEDFORD, OREGON  
JULY 3, 1985



HISTORY OF SURVEYS - REFER TO NARRATIVE

**SURVEYORS CERTIFICATE**

I, HAROLD L. CENTER, REGISTRATION NO. 1071 REGISTERED PROFESSIONAL LAND SURVEYOR, STATE OF OREGON, HEREBY CERTIFY THAT THIS MAP CORRECTLY REPRESENTS A SURVEY MADE BY ME OR UNDER MY DIRECTION IN CONFORMANCE WITH THE LAWS OF THE STATE OF OREGON, AT THE REQUEST OF THE U.S. FOREST SERVICE.



**LEGEND**

- FOUND STANDARD B.L.M. OR COUNTY SURVEYOR MONUMENT
- SET 2 1/2" DIA. X 30" LG. IRON POST WITH 2 1/2" BRASS CAP
- G.R. GOVERNMENT RECORD
- PROPERTY LINE POSTED THIS SURVEY
- SET 5/8" DIA. X 24" LG. IRON PIN TAGGED

PCT - RW  
LS 1071  
1985

**FOREST SERVICE**

DEPENDENT RESURVEY  
AND  
SECTION SUBDIVISION  
SECTION 34, T. 40S., R. 1W., W.M.  
JACKSON COUNTY, OREGON

REVIEWED BY *W. McDonald* DATE *8/5/85*  
REVIEWED BY *M. O'Leary* DATE *8/5/85*

84-40

U.S. Dept. of Interior  
Unlawful to Disturb  
T40S R1W

S27	S26
S34	S35

1963  
Cadastral Surveys  
Bureau of Land Management

And the following references:

A 13-inch diameter fir bears S80°51'E, 23.60 feet distance.

An 11-inch diameter fir bears S26°47'W, 17.50 feet distance with scribe visible.

A 36-inch diameter fir bears S39°05'W, 9.80 feet distance with scribe visible.

A 17-inch diameter fir bears N05°52'W, 45.85 feet distance with scribe visible.

An 8-inch diameter fir bears N30°35'E, 25.80 feet distance with scribe visible.

One-quarter corner to Sections 27 and 34, Township 40 South, Range 1 West.

At the corner point I found a standard Bureau of Land Management brass cap monument marked:

U.S. Dept. of Interior  
Unlawful to Disturb

1/4	S27
	S34

T40S R1W  
1962  
Cadastral Surveys  
Bureau of Land Management

And the following references:

A 20-inch diameter fir bears N24°26'W, 18.65 feet distance.

A 9-inch diameter fir bears N00°03'E, 23.12 feet distance.

A 13-inch diameter fir bears S09°08'W, 10.47 feet distance.

A 29-inch diameter fir bears S56°58'W, 27.85 feet distance.

One-quarter corner to Sections 34 and 35, Township 40 South, Range 1 West.

At the corner point I found a standard Bureau of Land Management brass cap monument marked:

U.S. Dept. of Interior  
Unlawful to Disturb

1/4	
S34	S35

T40S R1W  
1963  
Bureau of Land Management  
Cadastral Surveys

And the following references:

A 10-inch diameter fir bears N44°21'E, 65.30 feet distance.

A 29-inch diameter fir bears S48°51'W, 24.80 feet distance.

A 14-inch diameter fir bears S71°39'W, 8.70 feet distance with scribe visible.

One-quarter corner to Sections 33 and 34, Township 40 South, Range 1 West.

At the corner point I found a standard Bureau of Land Management brass cap monument marked:

U.S. Dept. of Interior  
Unlawful to Disturb  
1/4  
S33 | S34  
T40S R1W  
1963  
Bureau of Land Management  
Cadastral Surveys

And the following references:

An 18-inch diameter fir bears S39°30'W, 24.50 feet distance. This tree now dead, broken and badly decayed.

An 8-inch diameter fir bears N56°41'W, 29.15 feet distance with scribe visible.

A 16-inch diameter pine bears N48°56'E, 33.00 feet distance.

A 10-inch diameter cedar bears N71°12'E, 30.90 feet distance with scribe visible.

One-quarter corner to Section 34, Township 40 South, Range 1 West.

At the corner point I found a standard Bureau of Land Management brass cap monument marked:

U.S. Dept. of Interior  
Unlawful to Disturb  
T40S R1W  
1/4 S34  
1963  
Bureau of Land Management  
Cadastral Surveys

And the following references:

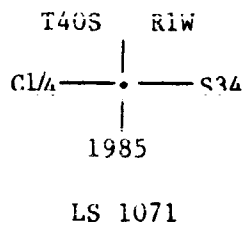
A 10-inch diameter fir bears N41°31'W, 5.80 feet distance.

A 13-inch diameter fir bears N11°43'E, 11.40 feet distance.

Corners Established This Survey

Center one-quarter corner Section 34, Township 40 South, Range 1 West.

At the corner point I set a 2 1/2 inch diameter galvanized iron post with a 2 1/2 inch diameter brass cap marked:



And the following references:

A 20-inch diameter fir bears S00°33'E, 109.77 feet distance, scribed C1/4S34LS1071 BT.

An 18-inch diameter fir bears N77°42'W, 131.68 feet distance, scribed C1/4S34LS1071 BT.

July 3, 1985

HAROLD L. CENTER  
Registered Professional Land Surveyor  
Oregon Certificate No. 1071

