




**SURVEY IN SEC. 8, T. 37 S., R. 1 W. W.M.  
FOR  
J. CUMMINGS**

BY EDW. MC GINTY  
MEDFORD, OREGON  
AUGUST 26, 1957

SCALE 1" = 100'  
• = 5/8" BOLT  
○ = 5/8" PIN FD.



*Edward A. McGinty*



Survey No. 1031

Survey Narrative to Comply with O.R.S. 209-205 and O.R.S. 209-120

Survey for: Jack Gummings

Survey by: Edward A. McGinty  
10/11/57

**PRECEDENCE OF SURVEY**

Being to propose a division line between properties as shown.

REGISTERED  
• OREGON •  
LAND SURVEYOR

*Edward A. McGinty*

JULY 10, 1953  
EDWARD A. MCGINTY  
301

RECEIVED  
JACKSON  
NOV 4 1957  
COUNTY  
ENGINEER-SURVEYOR