

Map of Survey

Located in the southeast quarter of the northeast quarter of Section 31, Township 40 South, Range 3 West of the Willamette Meridian, Jackson County, Oregon.

for

Mr. Earl Taylor, et. al.

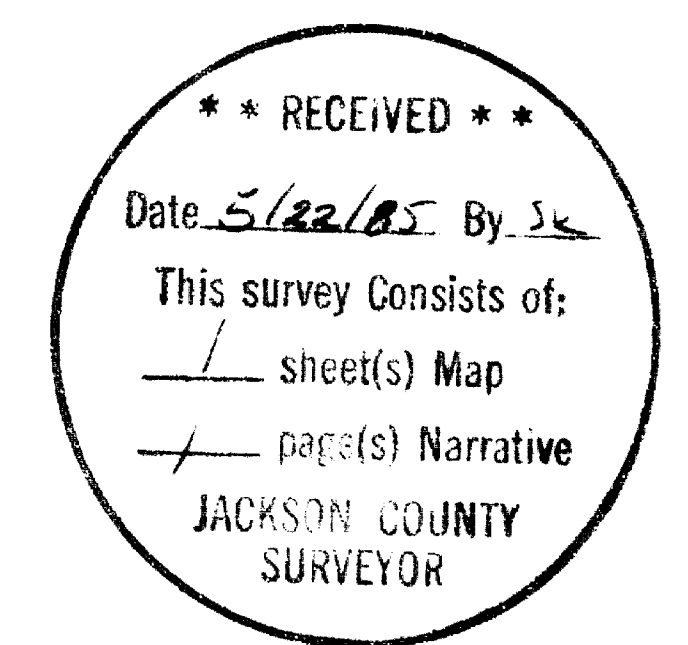
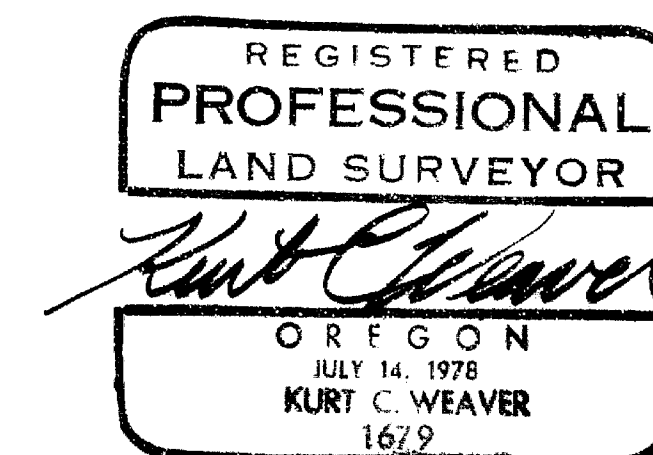

BASIS OF BEARING: Filed Survey No. 9557 (east line Sec. 31).

○ Found 2" galv. iron pipe w/ 2 1/2" brass cap per survey no. 9557

● Set 5/8" x 24" iron pin w/a yellow plastic cap marked WEAVER L.S. 1679 (flush w/ground).

SCALE: 1" = 100'

DATE: APRIL 16, 1985



Surveyed by: Kurt C. Weaver
 616 China Gulch Road
 Jacksonville, Oregon 97530

FD. Std. B.L.M. Pipe and Brass cap

Survey No. 10275

SURVEY NARRATIVE TO COMPLY WITH O.R.S. 209.250.

Survey for: Mr. Earl Taylor, et. al.
1020 French Gulch Road
Jacksonville, Oregon 97530

Location: Located in the southeast quarter of the northeast quarter of Section 31, Township 40 South, Range 3 West of the Willamette Meridian, Jackson County, Oregon.

Purpose: To monument and describe the 5 parcels as shown on the accompanying map. These parcels were created through an estate and subsequently acknowledged by the Jackson County Planning Department via file no. 84-31-MP.

Procedure: The monuments found on this survey were those illustrated by Harold Center on his filed survey no. 9557. The monuments from this survey, that mark the subject quarter-quarter were incorporated in a closed traverse. The parcel lines were established by dividing the north and south lines of the quarter-quarter into five equal segments. Line monuments were set southerly of French Gulch Road between parcels 2/3, 3/4, and 4/5.

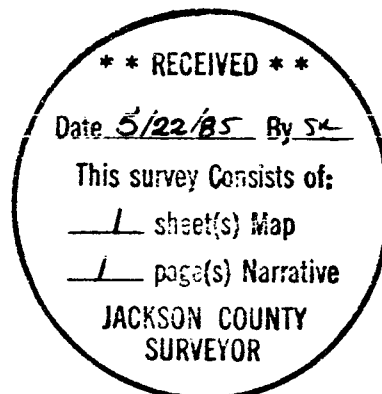
Survey number 9557 was also utilized for the basis of bearing.

Surveyed by: Kurt C. Weaver, P.L.S.
616 China Gulch Road
Jacksonville, Oregon 97530

Date: April 16, 1985

REGISTERED
PROFESSIONAL
LAND SURVEYOR

Kurt C. Weaver
OREGON
JULY 14, 1978
KURT C. WEAVER
1679



T40R3W T.L. 3800