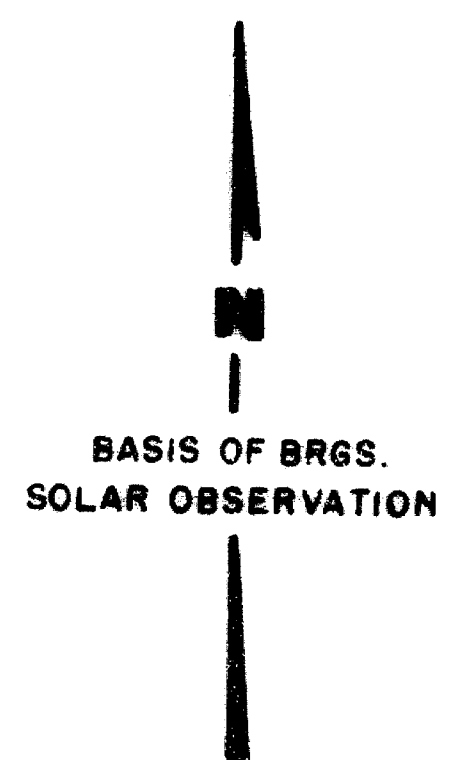


MINOR LAND PARTITION

SITUATE IN THE
N 1/2 SW 1/4 OF SEC. 14, T.39 S., R.1 E., W.M.

CITY OF ASHLAND
JACKSON COUNTY, OREGON

FOR
CYNTHIA V. DION



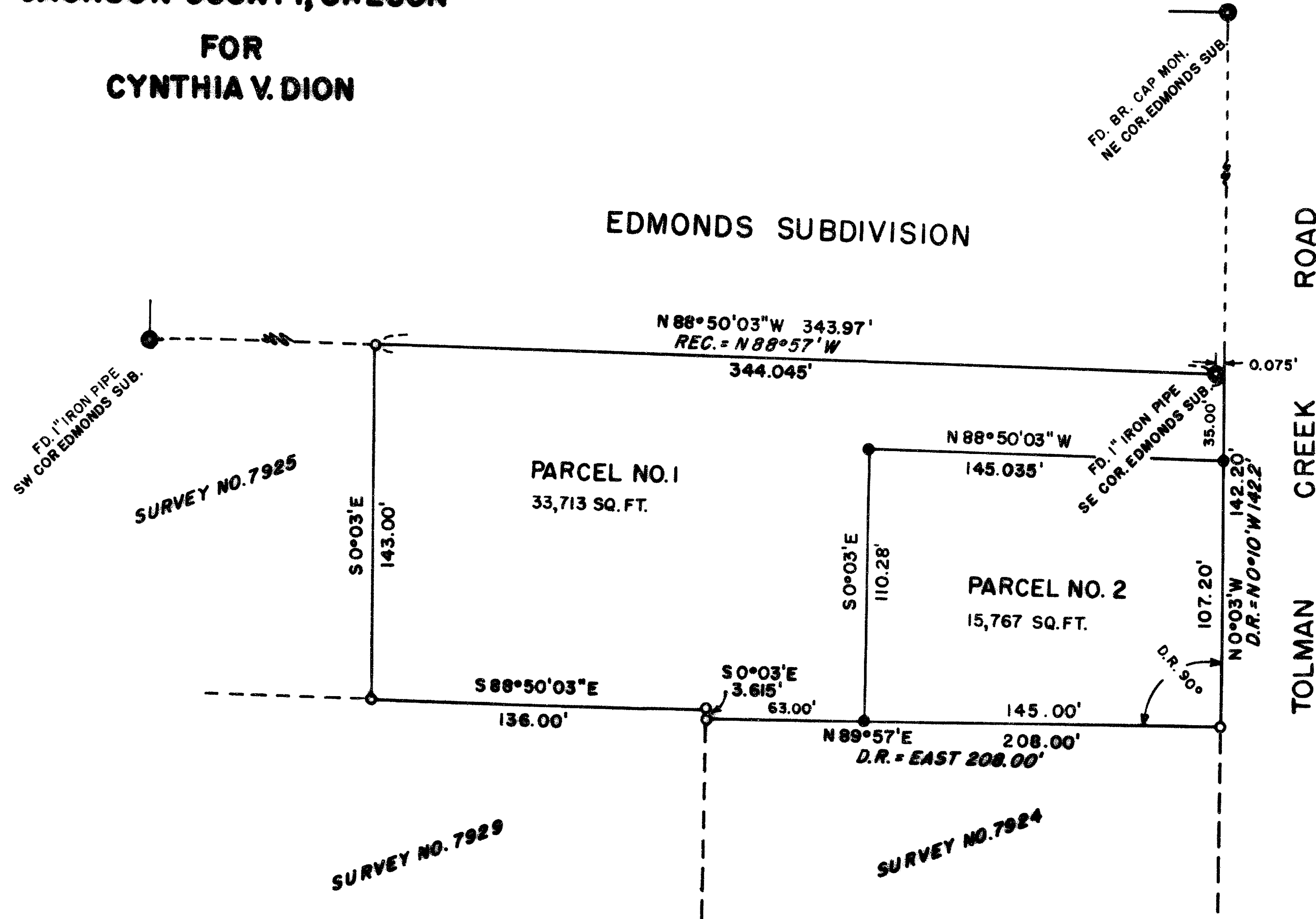
BRGS. DERIVED FROM
SURVEY NO. 2032 (N
LINE OF THE NE 1/4 OF
SEC. 14) & PRODUCED
SLY. BY SURVEYS NO.
3840 & 4772

SURVEYOR'S CERTIFICATE

I, CHARLES H. HURST, A DULY REGISTERED PROFESSIONAL LAND SURVEYOR OF THE STATE OF OREGON, DO HEREBY CERTIFY THAT THIS PLAT CORRECTLY REPRESENTS A SURVEY MADE BY ME IN CONFORMITY WITH THE ORDINANCES OF THE CITY OF ASHLAND AND THE STATUTES OF THE STATE OF OREGON

Charles H. Hurst
PROFESSIONAL LAND SURVEYOR

EDMONDS SUBDIVISION



APPROVAL CERTIFICATE M 84-103

WE HEREBY CERTIFY THAT PURSUANT TO AUTHORITY GRANTED TO US BY THE CITY OF ASHLAND PLANNING COMMISSION OF November 14, 1984, THIS PLAT IS HEREBY APPROVED.

DATED THIS 21st DAY OF December, 1984, BY: *J. Ann Plaxico*

ASSESSOR'S CERTIFICATE

ALL TAXES, FEES, ASSESSMENTS OR OTHER CHARGES AS REQUIRED BY O.R.S. 311.280 HAVE BEEN PAID AS OF _____

DIRECTOR OF ASSESSMENT & TAXATION

RECORDER'S CERTIFICATE

FILED FOR RECORD THIS 28th DAY OF December, 1984, AT 2:29 O'CLOCK P. M. IN VOLUME 6 AT PAGE 13 OF "MINOR LAND PARTITIONS" OF JACKSON COUNTY, OREGON.

BY: *Ruby A. Poling*
DEPUTY

Kathleen S. Bessett
COUNTY CLERK

SURVEY BY
CHARLES H. HURST
MEDFORD, OREGON
DECEMBER 3, 1984

SCALE: 1" = 50'

- LEGEND
- SET 5/8" X 24" IRON PINS
 - FD. 5/8" IRON PINS OF RECORD
 - ⊙ FD. OTHER MONS. OF RECORD

REGISTERED
PROFESSIONAL
LAND SURVEYOR

Charles H. Hurst

EXPIRES ON
OCTOBER 30, 1989
CHARLES H. HURST
403

** RECEIVED **
Date 12/28/84 By _____
This survey consists of:
1 sheet(s) Map
1 page(s) Narrative
JACKSON COUNTY
SURVEYOR

10160

SURVEY NARRATIVE TO COMPLY WITH PARAGRAPH 209.250
OREGON REVISED STATUTES

Survey for: Cynthia V. Dion
1000 Henry Street
Ashland, Oregon 97520

Survey by : Charles H. Hurst
765 Sunrise Avenue
Medford, Oregon 97504

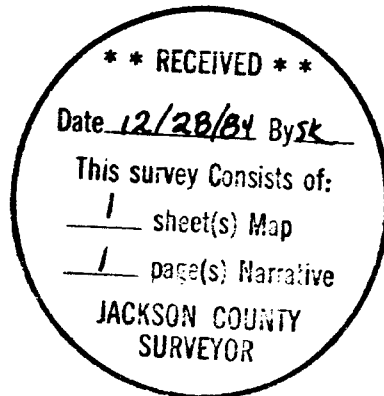
Bearings : Based on Survey No. 2032 (see plat)

Purpose : Ashland Minor Partition No. M-84-103

Procedure

This survey was accomplished utilizing control found or previously established during the course of Survey No. 7925.

December 27, 1984.



Charles H. Hurst

