

**LEGEND & NOTES:**

- OR ⊙ FOUND CORNER
- SET CORNER, 5/8" X 30" I. ROD W/ YEL. CAP, "THOMPSON"
- LINE MARKED W/ RED-PAINTED BLAZES & FLAGGING, & "P/L BCC" ALUM. TAGS.

SEE SEPARATE NARRATIVE FOR CORNER INFORMATION.

THIS SURVEY & MAP WAS COMPLETED FOR THE EXCLUSIVE USE OF BOISE CASCADE CORP.

BEARING BASIS: SURVEY NO. 4734, EAST LINE OF SECTION 3.

**SURVEY TO SET & MARK CERTAIN BOUNDARIES AND CORNERS FOR BOISE CASCADE CORP.**

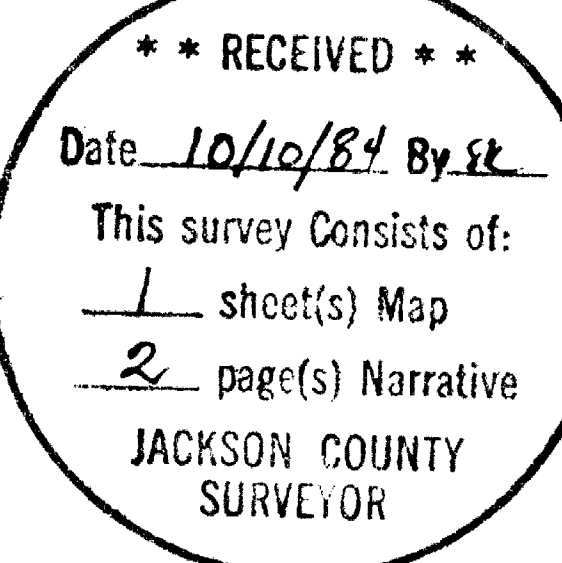
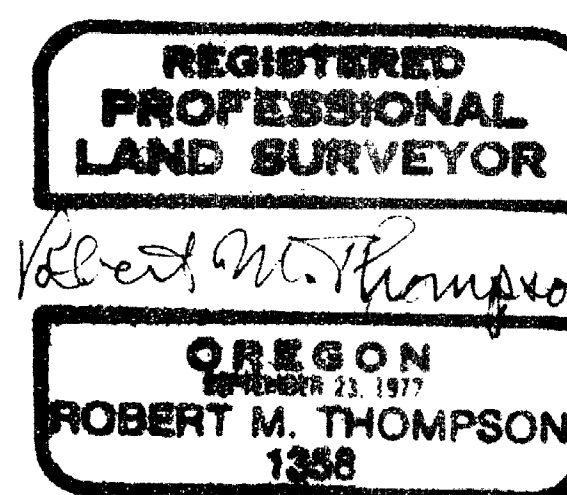
IN SECTION 3, T 34 S, R 2 W, W. M.

JACKSON COUNTY, OREGON

OCTOBER 1, 1984

SCALE: 1 INCH = 400 FEET

BY ROBT. M. THOMPSON & ASSOC., 1140 ACACIA LANE, GRANTS PASS, ORE. 97527



North Quarter Corner, Cor. Secs. 34&3 found Co. Surveyor  
brass cap in 1" G.I. Pipe, and B.T.'s:

32" D. Fir S 5°E 17.2', O.B.T. down & dead, rec. S 15°E,  
scribe vis.

30" I. Cedar N 5°W 5.9', O.B.T., open, rotted face,  
w/cruiser marks.

12" S. Pine N 39½°E 43.4', healed

11" P. Pine S 19°W 21.2', healed

Cor. is 30' N'ly of ridge top, W'ly.

½ Corner Sections 4&3, found Co. Surveyor brass cap in  
1" G.I. Pipe, and B.T.'s:

28" P. Pine N 45°E 8.5', O.B.T., open, scribe vis.

16" I. Cedar S 45°E 29.7' to face, C.S., 1933, "BT" scribe vis.

Cor. is 60'± W. of Creek, SW'ly, on small bench.

½ Corner Sections 3&10, found Survey No. 4734 1" G.I. Pipe  
w/reducer, and B.T.'s:

10" W. Oak N 58°E 22.4', O.B.T., scribe part vis.

14" B. Oak S 22°E 19.8', O.B.T. w/rotted face

17" D. Fir S 59°E 13.5', healed

18" D. Fir N 64½°W 12.1', healed

Northeast 1/16 Corner, Set 5/8"X 30" I. Rod w/yel. cap mkd.

"Thompson", scribed B.T.'s "NE 1/16S 3 1358 BT" on:

11" D. Fir S 60°W 6.4'

8" D. Fir S 14°E 28.8'

Southeast 1/16 Corner, Set 5/8"X 30" I. Rod w/yel. cap mkd.


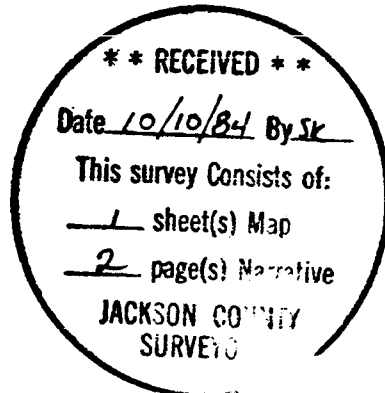
"Thompson", scribed B.T.'s "SE 1/16S 3 1358 BT" on:

6" D. Fir S 50°W 10.7'


7" W. Oak S 29°E 16.6'

Cor. is 160'± W. of logg. rd., NW'ly & SE'ly.

October 1, 1984



*Robert M. Thompson*



SURVEY TO SET AND MARK CERTAIN BOUNDARIES AND CORNERS  
FOR BOISE CASCADE CORP., IN SECTION 3, T34S, R2W, W.M.,  
JACKSON COUNTY, ORE.

Narrative Description to comply with Par. 209-250 (Note 1 map sheet  
accompanies this narrative)

For: Boise Cascade Corp., Timber & Wood Products Group, P.O. Box 100,  
Medford, OR. 97501

By: Robert M. Thompson & Assoc., 1140 Acacia Lane, Grants Pass, OR. 97527

Purpose: As stated above

Procedure: Copies of all pertinent available information, ie. U.S. General  
Land Office (G.L.O.) original field notes, Bureau of Land Management (B.L.M.)  
and Jackson County corner re-establishments, and Survey No. 4734, were obtained  
from the Jackson County Surveyor. The original G.L.O. Survey had been performed  
by David P. Thompson in 1857. In 1971 Survey No. 4734 had set the Southeast  
corner of Section 3 by double proportionate measurement. My Survey No. 10029  
had checked Survey No. 4734's work on 2 of the 4 lines surveyed in setting  
said corner, and found it quite satisfactory.

All of the corners of unknown position that were needed for subdividing  
Section 3, were tied in by my E.D.M. control survey, using Kern 20-Second  
Theodolite and K&E Autoranger II equipment, supplemented by steel tape. After  
office computations and preliminary mapping, the required new corners were set  
and the specified boundaries were surveyed and marked, as shown on my map.  
Said boundaries were marked with red-painted blazes, red flagging, and aluminum  
"P/L BCC" tags. Monuments set were 5/8"X 30" Iron Rods with yellow plastic cap  
marked "Thompson PLS 1358". Corners found or set are as follows:

Original G.L.O. bearing trees (O.B.T.'s) and Survey No. 4734 B.T.'s  
were measured to the "face" position; other bearing trees were measured to  
the centers, unless stated otherwise.

Corner Sections 2,3,10,11 found Survey No. 4734 1" G.I. Pipe  
w/reducer, and B.T.'s, all w/healed faces:

24" D. Fir N  $32\frac{1}{2}^{\circ}$ E 19.9' (rec. 19.3' to face)  
10" D. Fir S  $9^{\circ}$ E 40.4'  
12" D. Fir S  $74^{\circ}$ W 37.7' (rec. 37.5' to face)  
12" P. Pine S  $67^{\circ}$ W 51.3' (rec. 51.0' to face)

South 1/16 Corner Secs. 3&2 found Survey No. 4734 1" G.I. Pipe  
w/reducer, and B.T.'s w/healed faces:

12" D. Fir N  $43^{\circ}$ E 6.6'  
11" D. Fir N  $77^{\circ}$ W 12.7'

$\frac{1}{4}$  Corner Secs. 3&2 found Survey No. 4734 1" G.I. Pipe w/reducer,  
and B.T.'s w/healed faces:

13" D. Fir S  $71\frac{1}{2}^{\circ}$ W 6.3'  
16" D. Fir S  $34^{\circ}$ E 11.1'

Corner adjoins E'ly side of logg. rd., N'ly & SE'ly.

North 1/16 Corner Secs. 3&2 found Survey No. 4734 1" G.I. Pipe  
w/reducer, and B.T.'s w/healed faces:

16" D. Fir N  $61^{\circ}$ W 53.0'  
17" D. Fir S  $40^{\circ}$ E 33.7'

Corner adjoins E'ly side of logg. rd., N'ly & SE'ly.

Corner Sections 2,3,34&35 found B.L.M. 1965 brass cap in 2"  
G.I. Pipe, and B.T.'s:

21" Madrone N  $77^{\circ}$ E 27.7' O.B.T., open, no scribe visible  
22" B. Oak S  $80^{\circ}$ W 44.9', O.B.T., broken 12' stub, healed face  
25" Madrone N  $65^{\circ}$ W 43.6', O.B.T., open, scribe vis.  
6" P;Pine N  $47^{\circ}$ E 47.5', healed  
12" D. Fir S  $1^{\circ}$ E 45.5', healed  
9" D. Fir S  $83^{\circ}$ W 40.0', healed  
10" D. Fir N  $41^{\circ}$ W 39.6', healed

Corner adjoins W'ly side of logg. rd., N'ly & SE'ly.