

SURVEY NARRATIVE TO COMPLY WITH  
PARAGRAPH 209.250 OREGON REVISED STATUTES

**SURVEY FOR:** Rogue River National Forest  
P. O. Box 520  
Medford, OR 97501

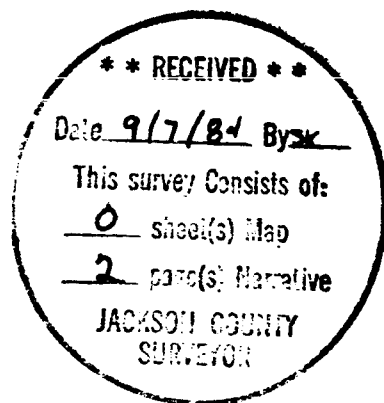
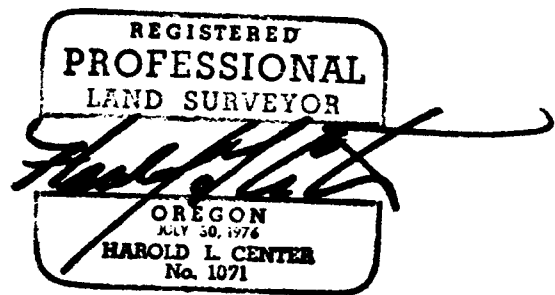
**LOCATION:** Sections 14, 15, 22 and 23, Township 30 South,  
Range 3 East, Willamette Meridian, Jackson County,  
Oregon.

**BASIS OF BEARING:** Original northeast bearing tree.

**PURPOSE:** To preserve and protect the section corner common  
to Sections 14, 15, 22 and 23, I referenced the  
corner prior to road construction. Upon completion  
of work in the area, I remonumented said corner as  
per the attached Certified Record of Land Corner  
Remonumentation.

**DATE:** July 17, 1984

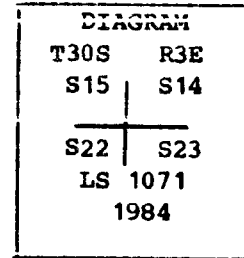
HAROLD L. CENTER  
Registered Professional Land Surveyor  
Oregon Certificate No. 1071.



CERTIFIED RECORD OF LAND CORNER MONUMENTATION

History of original corner establishment:

This corner was originally established by Herbert N. Raymond, U.S. Cadastral Engineer, under special instructions dated September 9, 1927, Group No. 125.



Description of corner evidence found:

At the corner point I found a 2 inch diameter iron pipe with a 3 1/2 inch diameter brass cap exposed 12 inches above the ground in a mound of stone. From which the following references:

Fir 14-inches in diameter, bears N51°E, 57.1 feet, with a healed blaze. (Record N51°E, 58.1 feet)

Fir 26-inches in diameter, bears S15°28'E, 24.6 feet, with a healed blaze. (Record S16°E, 25.1 feet)

Fir 44-inches in diameter, bears S22°49'W, 22.7 feet, with a healed blaze. (Record S21° 23.1 feet)

Fir snag 36-inches in diameter, bears N69°50'W, 15.4 feet, with scribing partially visible. (Record N71°W, 15.8 feet)

Description of monument and accessories I established to perpetuate the original location of this corner:

At the exact corner point I set a 2 1/2 inch outside diameter, 30 inch long galvanized iron pipe with a 2 1/2 inch diameter brass cap marked as shown in the corner diagram, 23 inches in the ground, in a mound of stone. Corner lies on the southerly edge of an old skid road. From which the following references:

Douglas-fir 11-inches in diameter, bears N70°41'E, 100.2 feet, marked "T30SR3ES14 LS1071" on upper face and "BT" on lower face.

Iron pin 5/8 inches by 30 inches, flush with the ground with a 1 1/2 inch aluminum cap, marked RM 14, bears S81°48'00"E, 235.92 feet.

23

Incense-cedar 16-inches in diameter, bears S27°41'W, 35.7 feet, marked "T30SR3ES22 LS1071" on upper face and "BT" on lower face.

Iron pin 5/8 inches by 30 inches, with a 1 1/2 inch aluminum cap marked RM 15, flush with the ground, bears N48°58'14"W, 164.18 feet.

22

July 17, 1984

Basis of Bearing: Original northeast bearing tree.

Witnesses: Herb Farber  
Phil Colvard

