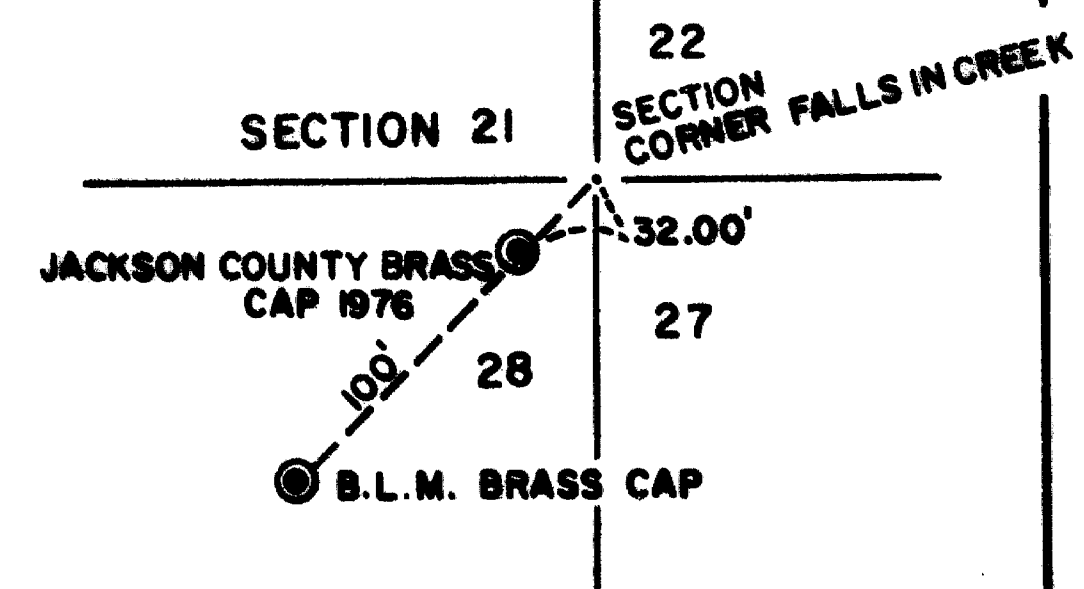


SURVEY BY: DOUGLAS C. McMAHAN, P.L.S. 1913 16142 Antioch Road, White City, Oregon
 DATE: June - July 1, 1984 SCALE: 1" = 400'
 BASIS OF BEARING: Survey No. 7522
 © - Set 5/8" X 24" Iron pin with yellow plastic caps, stamped "D. McMahan RS 1913"



** RECEIVED **

Date: 8/2/84 By: [Signature]

This survey consists of:

- Street Map
- papers Narrative

JACKSON COUNTY
SURVEYOR

REGISTERED
PROFESSIONAL
LAND SURVEYOR

Douglas C. McMahan

OREGON
JULY 18, 1980
DOUGLAS C. McMAHAN
No. 1913

SURVEY NO. 10022

SURVEY NARRATIVE TO COMPLY WITH PARAGRAPH 209.250
OREGON REVISED STATUTES

SURVEY FOR: Roland Rosenzweig
20607 Antioch Road
White City, Oregon

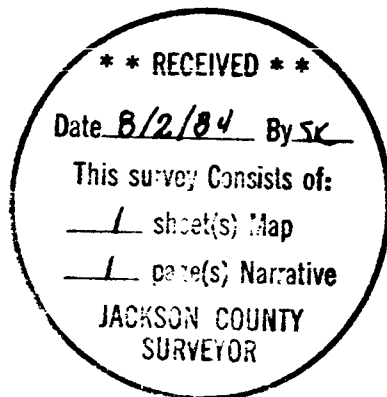
LOCATION: The Southeast one-quarter (1/4) of Section 21, Township 34 South,
Range 2 West, Willamette Meridian, Jackson County, Oregon

PURPOSE: To survey and monument tax lot 1501 and tax lot 1700 as shown on
the attached map of survey, as per the clients request


PROCEDURE: By traversing between found monumentation, using a one second the-
odolite and an electronic distance meter, I subdivide the southeast one-quarter
(1/4) of section 21 and set monuments to establish the north, south, and west
boundary lines of tax lot 1501 and tax lot 1700. The easterly boundary line is
described as being the County Road (Antioch).

BASIS OF BEARING--Survey No. 7522

DATE: July 1, 1984



Douglas C. McMahan



Douglas C. McMahan
16142 Antioch Road
White City, Oregon 97503