
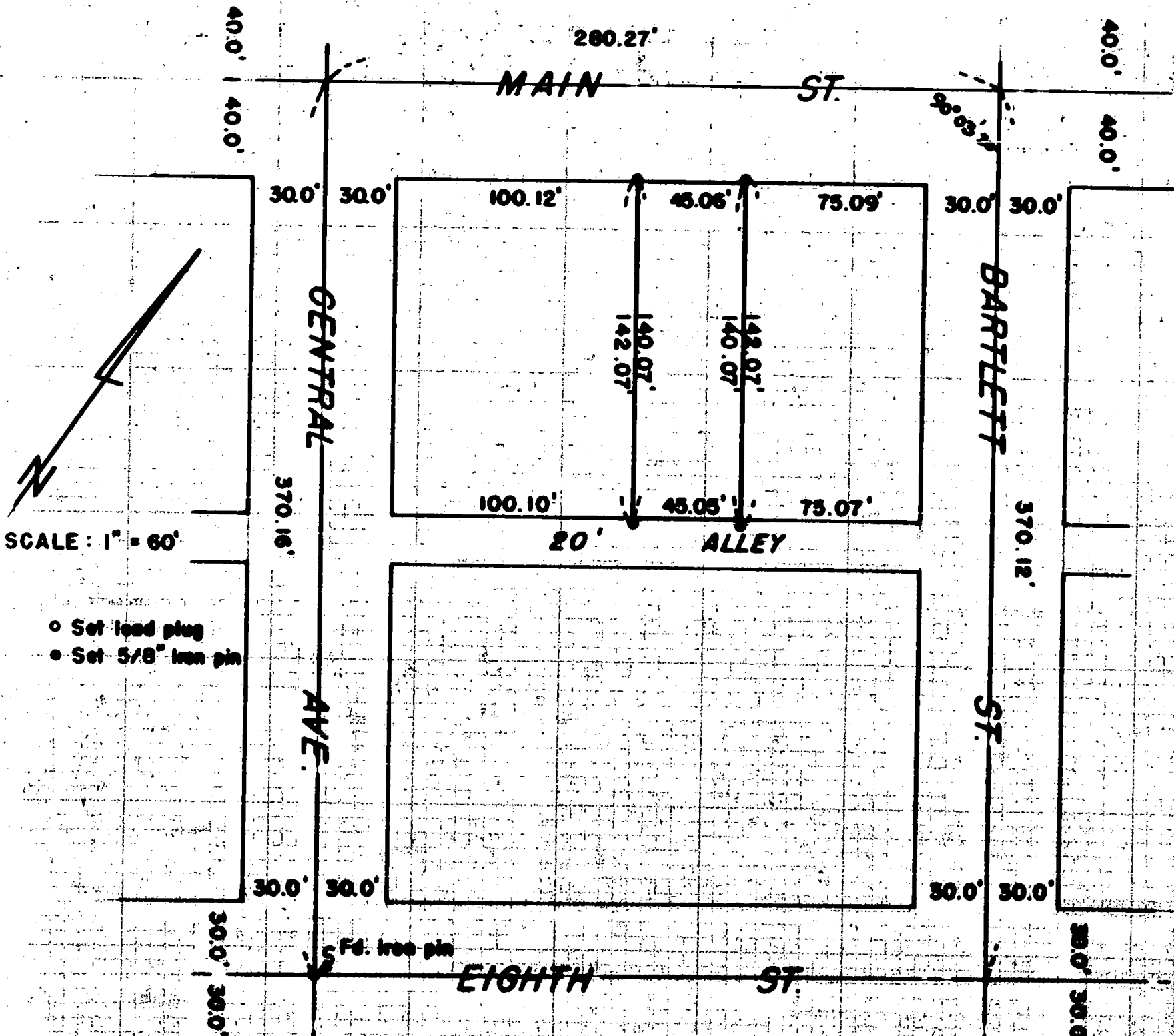


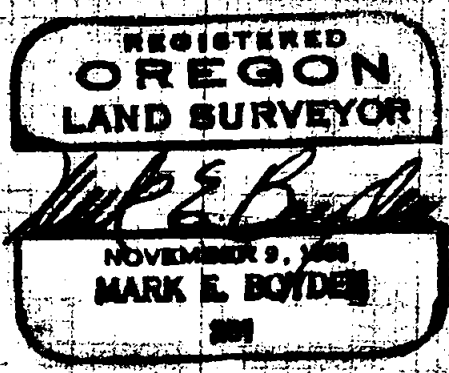

Survey For
W. S. COCHRAN
Lots 4 & 5, Block 14
Original Town of
Medford, Oregon
By: Mark E. Boyden
Apr. 1957



SCALE: 1" = 60'

- Set lead plug
- Set 5/8" iron pin

5 Fd. iron pin



Survey Narrative to Comply with Paragraph 209.250,
Oregon Revised Statutes

FOR: W. S. Cochran

PURPOSE: To monument the outside boundary of Lots 4 and 5, Block
14 of the Original Town of Medford, Oregon.

PROCEDURE: Used the referenced street center at Main and Central
and the iron pin at Eighth and Central as established Street
controls used on Survey No. 716. Bartlett Street control was
previously established by this office from Ninth to Fourth Streets
with the intervening streets referenced.

From these controls, enclosed three sides of the Block
as shown, running a check line through the alley and then propor-
tioned the property as shown.

All corners were witnessed 1.00' offset into the street
or alley on a projection of the Lot lines as shown.

April 1957

