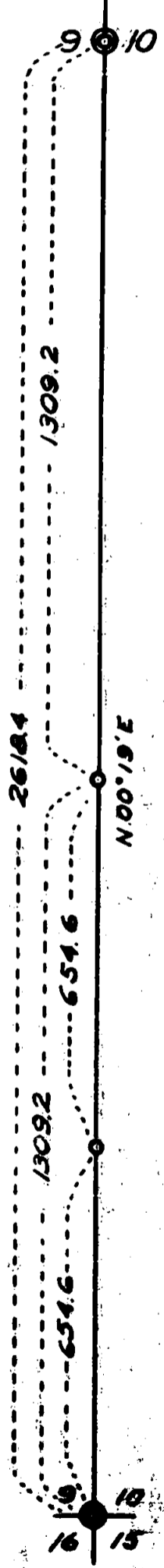


RESURVEY
 of
PORTION OF WEST LINE
SECTION 10, T.34S., R.4W., W.M.
 FOR
C. H. WISE
WIMER, OREGON

Scale 1 in. = 300 ft.

April 11, 1957



1/4 Sec. Cor.
 Found: 10" Fir N 62° E 251ks.
 scribing visible
 Set: 1 1/4" I. Pipe in road 6" below surface
 Scriped: 14" B. Oak N 55° W 166.2 ft
 mkd 1/4 S 9 RE 3024 BT



SECTION 10

NOTE:
 Survey executed with Leupold Mtn. Transit and 200 foot tape. Distances measured on slope and vertical angles measured by clinometer in good adjustment.

1/6 Sec. Cor.
 Set: 1/2" I. Pipe at proportionate distance
 Scriped: 10" Fir S 85° W 18.4 ft.
 mkd. S 1/6 S 9 RE 3024 BT.
 32" Fir N 34° E 9.0 ft.
 mkd. S 1/6 S 10 RE 3024 BT

1/6 Sec. Cor.
 Set: 1/2" I. Pipe at proportionate distance
 Scriped: 38" Cedar S 89° W 42.8 ft.
 mkd SS 1/6 S 9 RE 3024 BT
 7" Fir S 00° E 64.7 ft
 mkd SS 1/6 S 10 RE 3024 BT

1/6 Sec. Cor.
 Found: 2" I. Pipe mkd R.S. 33



085

MEMBER P. E. O.
MEMBER S. A. F.
MEMBER A. C. F.

RICHARD L. TEMPLIN, JR.
CONSULTING ENGINEER AND FORESTER
1004 N.W. HAWTHORNE
GRANTS PASS, OREGON

FOREST MANAGEMENT
TIMBER CRUISING
LAND SURVEYS
ROAD LOCATIONS

April 11, 1957
FIELD NOTES OF SURVEY
OF
DEPENDENT RESURVEY OF PORTION OF WEST LINE
SECTION 10, T. 34 S., R. 4 W., W.M.

Survey executed in April 1957
for
C. H. Wise
Wimer, Oregon



Commencing at the corner common to sections 9, 10, 15, and 16 which is a 2 inch iron pipe set by Registered Surveyor 33,

thence

N 00*19'E on a true line between sections 9 and 10,

654.6 Point for SS 1/64 section corner of sections 9 and 10 at proportionate distance.

Set 1/2" x 24" iron pipe 18" in ground from which:

38" Cedar bears S 89*W 42.8 ft. distant which I scribe "SS 1/64 S9 RE3024 BT"

7" fir bears S 08*E 64.7 ft. distant which I scribe "SS 1/64 S10 RE3024 BT"

1309.2 Point for S 1/16 section corner of sections 9 and 10 at proportionate distance.

Set 1/2" x 24" iron pipe 18" in ground from which:

10" fir bears S 85*W 18.4 ft. distant which I scribe "S 1/16 S9 RE3024 BT"

32" fir bears N 34*E 9.0 ft. distant which I scribe "S 1/16 S10 RE3024 BT"

2618.4 Point for 1/4 section corner which I monument with a 1 1/2" iron pipe from which the original witness tree bears:

10" fir bears N 62*E 25 lks. distant with scribing visible.

I scribe the following:

14" Black Oak bears N 55*W 166.2 ft. distant which I mark "1/4 S9 RE3024 BT"

