



116
9176

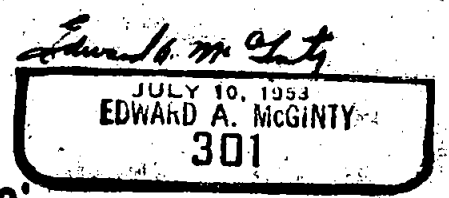


D.L.C. 66



SOUTH LINE D.L.C. 66, T.37S., R.2 W.W.M.

FOR
BERT ELLIOTT



BY EDW. MC GINTY
MEDFORD, OREG

SCALE 1" = 200'
AUG. 4, 1956

F.D. 1" PIPE

N 0° 02' 40" E

Survey No. 911

Survey Narrative to comply with O.R.S. 209-205 and O.R.S. 209-120

Survey for: Bert Elliott

BY: Edward A. McGinty

PRECEDENCE OF SURVEY:

Set 3/4 inch Iron pipes as shown at request of owner, being on the South line of D.L.C. 66, Township 37 South, Range 2 West.

REGISTERED
OREGON
LAND SURVEYOR

Edward A. McGinty

JULY 10, 1956
EDWARD A. MCGINTY
301

RECEIVED
JACKSON
NOV 13 1956
COUNTY
ENGINEER-SURVEYOR