



SCALE: 1" = 600'

SURVEY FOR  
IONA BRUNER GRABLE

&  
EARL H. COOK

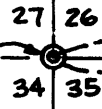
LOCATED IN SECS. 26 & 35, T 34 S R 4 W  
BY: BOYDEN & BOYDEN AUG. 1955.

MERIDIAN BY SOLAR OBSERVATION

EARL H. COOK

IONA BRUNER GRABLE

FOUND 3 ORIG. BTS  
SET 2" G.I. PIPE  
(See Re-estab. Rcds)



2653.06'

N 89° 17' 30" W

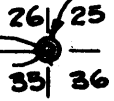
SET PROPORTIONATE  
1/4 SEC. COR.  
SECTS 26 & 35  
1" G.I. PIPE

1326.53'

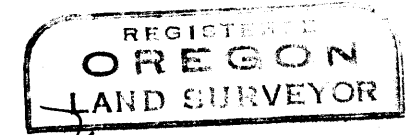

5306.12'

SET 3/4" G.I. PIPE  
E 1/16 SEC. COR.  
SECTS 26 & 35

1326.53'



FOUND 2" G.I. PIPE  
AND ORIG. & RE-ESTAB.  
BTS



*Mark E. Boyden*  
NOVEMBER 9 1951  
MARK E. BOYDEN  
281

Survey Narrative to comply with Paragraph 209.250,  
Oregon Revised Statutes

SURVEY FOR: Mrs. Iona Bruner Grable and Mr. Earl H. Cook.

PURPOSE: To locate the line between Sections 26 and 35, Township  
34 South, Range 4 West and monument said boundary with  
iron monuments at the corners shown on the attached map.

PROCEDURE: Traversed said boundary, beginning at the re-established  
Northeast corner of Section 35. Found no definite evidence of  
the original BTs for the quarter section corner.

New witness trees were established for the Northwest  
section corner, proportionate  $1/4$  Section Corner and the East  
one-sixteenth section corner and recorded in the re-established  
and Established corner records of the County Surveyor.

September 1955

