


Survey of Lots 17 & 18 Block 9 Laurelhurst Addition, Medford, Oregon.

For Mr. C. R. Bottjer, Camp White, Oregon.

August 1956 Scale 1" = 200'

5/8" bars set at corners lots 17 & 18

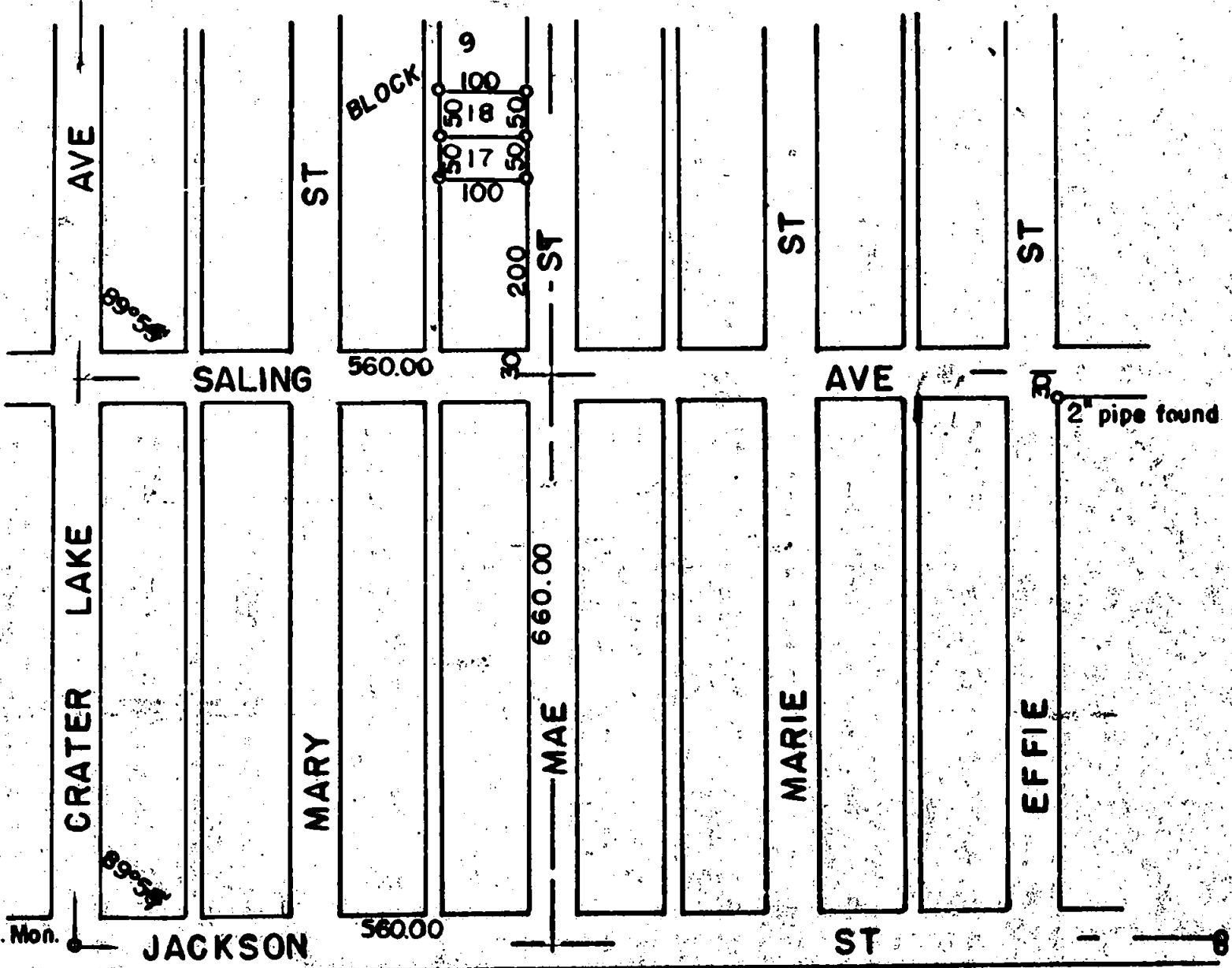


REGISTERED
OREGON
LAND SURVEYOR

L. N. Dow

MAY 6, 1949
L. N. DOW
251

NE. Cor. D.L.C. 42



Conc. Mon.

Sec. Cor. Mon.
19 20
30 29

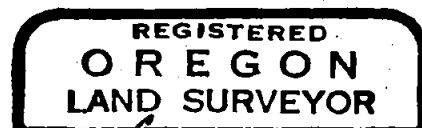
Written narrative to accompany plat for survey no. 891

Survey for Mr. C.R. Bottjer, Medford, Oregon.

Date August 1956.

Location Lots 17 & 18 Block 9 Laurelhurst Addition, to the City of Medford, Jackson County, Oregon.

Procedure- From the street monument at the center of East Jackson and Crater Lake Avenue, I turned the angle from the monument at the northeast corner of D.L.C. no. 42 to the section corner for sections 19,20,30 & 29 and found this angle to be $89^{\circ}54'$. Next I set up a centerline on Saling street from the bars on lot corners at Pearl, Effie & Marie streets, and occupied the center at Crater Lake and Saling and turned the angle there and found it to be $89^{\circ}54'$ also. We then set a center at Saling and Marie street and staked lots 17 and 18 with $5/8"$ iron bars at all corners as shown.



L. N. Dow

