

Survey Narrative To Comply With Section 87-330**State of Oregon Law 1947**

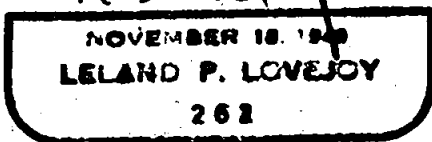
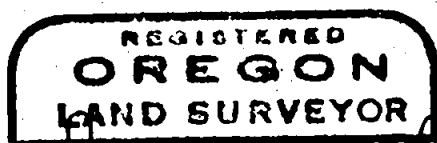
Survey For: Ralph Barnes
Old Stage Road
Central Point, Oregon

Purpose of Survey: Run out property boundaries


Survey Location: Southwest Quarter and Southeast Quarter of
Southeast Quarter of Section 5, Township 37
South, Range 2 West, Willamette Meridian,
Jackson County, Oregon.

Survey Procedure: Found monuments and corners set by a previous
recorded survey. Set 3/4" galvanized iron pipe
at property corners.

Leland P. Lovejoy
Registered Land Surveyor
Work completed March 14, 1956



Leland P. Lovejoy



REGISTERED
OREGON
 LAND SURVEYOR
 L. P. LOVEJOY
 281



22°00' W. 1335.95'

401.88'

1/4" PIN FD.

510°14'00" N
 20.92'

N. 00°15' 27.3"

02.662

512°58' N
 46.70'

5.3°55' W. 137.10'

473.00'

5

4

9

849

BOUNDARY SURVEY OF PROPERTY
 SITUATED IN THE SW 1/4 AND SE 1/4
 OF THE SE 1/4 OF SECTION 5
 TOWNSHIP 37 SOUTH, RANGE 2 WEST W.M.
 L. P. LOVEJOY L.S. MEDFORD, ORE.
 SCALE: 1"=50' JAN. 10, 1956

NOTE:
 ALL DEED BEARINGS ORIENTED ANTICLOCKWISE
 0°38' ACCOUNT SOUTH LINE SEC. 5 BEARS S89°22'00"W
 BEARINGS: BY SOLAR OBSERVATION

E. P. LEVITT

