
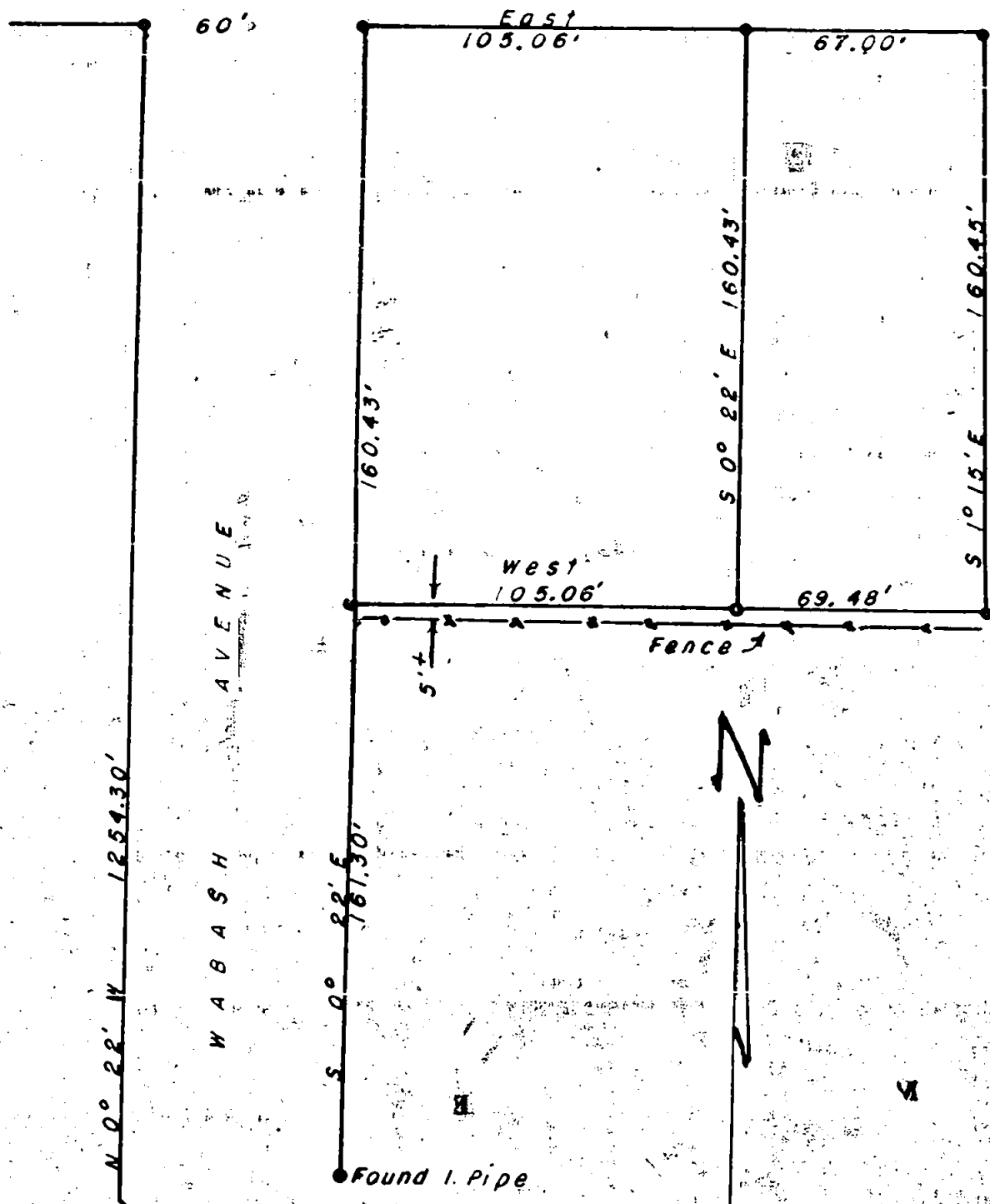


SPRING STREET



BOUNDARY LOCATION
Property Situate
Portion of LOT 17 in the
FAIRVIEW ADD., JACKSON CO., OREGON


J. H. CLABBY, C. E.

OCT. 1955

SCALE: 1" = 90'

T. 37 N. W. Sec. 20

1/10 Cor.



Survey Narrative to Comply with Section 87-330, 1947 Oregon Law.

Survey for: H. F. Barrett

Location: Fairview Addition , Lot 17, Jackson County, Oregon

Purpose of survey:

To survey and describe a parcel of land having 67 foot frontage on Spring Street.

Procedure: Found iron pipe at northeast block corner, Wasbash Avenue and Spring Street. Found two iron pipe on south line of Spring Street between Wabash Avenue and Waverly Avenue. Found 1/16th corner at Stevens Street and Wabash Avenue. Found 1/16th corner ran North 0° 22' West (record) 1254.30 feet along west line of Wabash Avenue to iron pipe, thence east 165.06 feet along south line of Spring Street to point of beginning, thence continue east 67.00 feet thence South 1° 15' East 160.45 feet, thence West 69.48 feet, thence North 0° 22' West 160.43 feet to point of beginning.

J. H. Clabby

October 1955

