

CTR. 1/4
COR. SEC. 25
660.0

S 89° 39' 40" E & GREGORY ROAD

C.E. 1/4
COR. SEC. 25

325.0

N 89° 39' 40" W
160.0

128.04

739

FORREST J. PETTITT
SEC. 25, T. 36 S., R. 2 W.
BOYDEN & BOYDEN
JUNE 1955

3.25 AC.

2.03 AC.


1.82 AC.

S 0° 20' W
357.01

S 0° 20' W
514.7

S 0° 20' W
592.28

S 0° 20' W
645.5



N

IRON PIN
SCALE 1" = 60'

REGISTERED
OREGON
LAND SURVEYOR

Mark E. Boyden
NOVEMBER 9 1951
MARK E. BOYDEN
281

361.24

S 63° 47' E

600.0

177.84

60.22

71.22

766.39

739

739

Survey Narrative to comply with Paragraph 209.250,
Oregon Revised Statutes

FOR: Forrest J. Pettitt

PURPOSE: To monument and describe 3 parcels within the Pettitt property in the SE $\frac{1}{4}$ of Section 25, Township 36 South, Range 2 West.

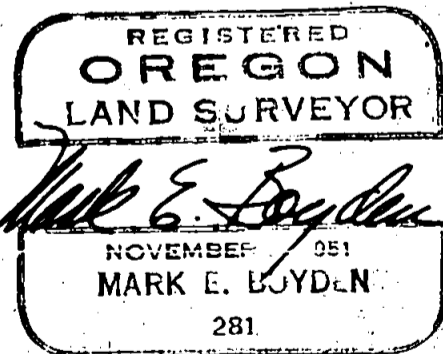

PROCEDURE: The West boundary of the Pettitt description (Deed Records, Volume 356, Page 175) is qualified as running to the East boundary of (Deed Records Volume 306, Page 85), which deed is a recitation of the original partition deed (Deed Records Volume 101, Page 575). This original partition description ties to the center quarter corner of Section 25.

Therefore, uncovered the iron pin at the center quarter corner of Section 25 (see Intermediate Corner Re-establishments) and the iron pin at the Southeast corner of FOREST ACRES SUBDIVISION for control of the East and West centerline of Section 25 and established the required boundaries of (Deed Records Volume 101, Page 575) according to the deed record calls.

Calculated the offsets from the East and West centerline of Section 25 to the South boundary of Gregory Road from the road information shown on the FOREST ACRES SUBDIVISION Plat.

Monumented the tract as shown on the attached map, meridian control established from FOREST ACRES SUBDIVISION.

June 1955



Survey Narrative to comply with Paragraph 209.250,
Oregon Revised Statutes

FOR: Forrest J. Pettitt

PURPOSE: To monument and describe 3 parcels within the Pettitt property in the SE $\frac{1}{4}$ of Section 25, Township 36 South, Range 2 West.

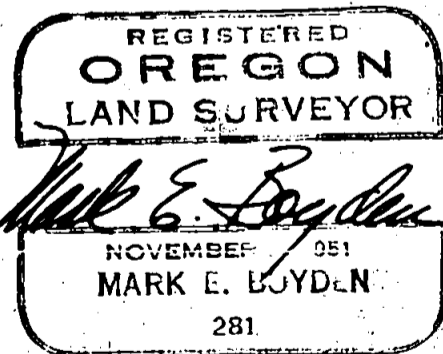

PROCEDURE: The West boundary of the Pettitt description (Deed Records, Volume 356, Page 175) is qualified as running to the East boundary of (Deed Records Volume 306, Page 85), which deed is a recitation of the original partition deed (Deed Records Volume 101, Page 575). This original partition description ties to the center quarter corner of Section 25.

Therefore, uncovered the iron pin at the center quarter corner of Section 25 (see Intermediate Corner Re-establishments) and the iron pin at the Southeast corner of FOREST ACRES SUBDIVISION for control of the East and West centerline of Section 25 and established the required boundaries of (Deed Records Volume 101, Page 575) according to the deed record calls.

Calculated the offsets from the East and West centerline of Section 25 to the South boundary of Gregory Road from the road information shown on the FOREST ACRES SUBDIVISION Plat.

Monumented the tract as shown on the attached map, meridian control established from FOREST ACRES SUBDIVISION.

June 1955



CTR. 1/4
COR. SEC. 25
660.0

S 89° 39' 40" E & GREGORY ROAD

C.E. 1/4
COR. SEC. 25

S 89° 51' 40" E

N 89° 39' 40" W
160.0

128.04

325.0

S 0° 20' W
357.0

3.25 AC.



2.03 AC.

1.82 AC.

S 0° 20' W
514.7

S 0° 20' W
592.28

S 0° 20' W
645.5



N

IRON PIN
SCALE 1" = 60'

REGISTERED
OREGON
LAND SURVEYOR

Mark E. Boyden
NOVEMBER 9 1951
MARK E. BOYDEN
281

361.24

S 63° 47' E

600.0

177.84

60.22

71.22

766.39

739

FORREST J. PETTITT
SEC. 25, T. 36 S., R. 2 W.
BOYDEN & BOYDEN
JUNE 1955

739

739