

Wolf Creek, Oregon.

.. August 19, 1955.

County Surveyor,  
Jackson County,  
Medford, Oregon.

Dear Sir;-

.. Between the dates of July 11, 1955 and August 10, 1955; using a transit, long band chain, and range pole, I ran the section line between section 7 and section 8, T.33 S., R.4 W.W.M. from the south to the north for Mr. Ryce Wilson and with his assistance setting the  $\frac{1}{4}$  corner at mid point of line being 2639.5 feet, consisting of;-  
A  $\frac{3}{4}$ " o.d. galv. iron pipe 36" long set in the ground, with a mound of stone 18" high surrounding the pipe, from which;-

A r.fir 30" in dia. bears N.34°E., 31.4 feet dist.

bark scribed  $\frac{1}{4}$  S 8 B T 1543

A r.fir 18" in dia. bears S.29°W., 41.6 feet dist.

scribed  $\frac{1}{4}$  s 7 B T 1543

Yours truly

*H.W. Lawrence*  
REGISTERED PROFESSIONAL  
ENGINEER  
1543  
OREGON  
MAY 14, 1932  
LAWRENCE

P.O.Box 105

RECEIVED  
JACKSON  
AUG 22 1955  
COUNTY  
ENGINEER-SURVEYOR

Wolf Creek, Oregon.

.. August 19, 1955.

County Surveyor,  
Jackson County,  
Medford, Oregon.

Dear Sir;-

.. Between the dates of July 11, 1955 and August 10, 1955; using a transit, long band chain, and range pole, I ran the section line between section 7 and section 8, T.33 S., R.4 W.W.M. from the south to the north for Mr. Ryce Wilson and with his assistance setting the  $\frac{1}{4}$  corner at mid point of line being 2639.5 feet, consisting of;-  
A  $\frac{3}{4}$ " o.d. galv. iron pipe 36" long set in the ground, with a mound of stone 18" high surrounding the pipe, from which;-

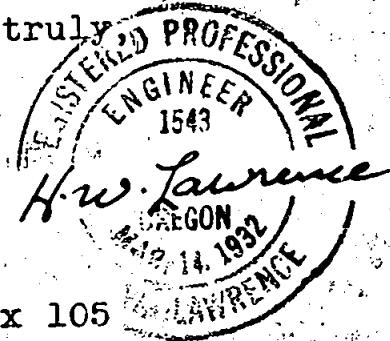

A r.fir 30" in dia. bears N.34°E., 31.4 feet dist.

bark scribed  $\frac{1}{4}$  S 8 B T 1543

A r.fir 18" in dia. bears S.29°W., 41.6 feet dist.

scribed  $\frac{1}{4}$  s 7 B T 1543

Yours truly



P.O.Box 105

Wolf Creek, Oregon.

August 19, 1955.

County Surveyor,

Jackson County,

Medford, Oregon.

Dear Sir;-

Between the dates of July 11, 1955 and August 10, 1955; using a transit, long band chain, and range pole, I ran the section line between section 7 and section 8, T.33 S., R.4 W.W.M. from the south to the north for Mr. Ryce Wilson and with his assistance setting the  $\frac{1}{4}$  corner at mid point of line being 2639.5 feet, consisting of;-  
A  $\frac{3}{4}$ " o.d. galv. iron pipe 36" long set in the ground, with a mound of stone 18" high surrounding the pipe, from which;-

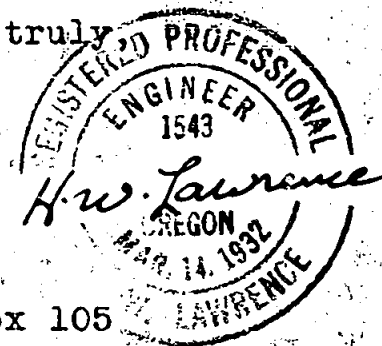

A r.fir 30" in dia. bears N.34°E., 31.4 feet dist.

bark scribed  $\frac{1}{4}$  S 8 B T 1543

A r.fir 18" in dia. bears S.29°W., 41.6 feet dist.

scribed  $\frac{1}{4}$  s 7 B T 1543

Yours truly



P.O.Box 105