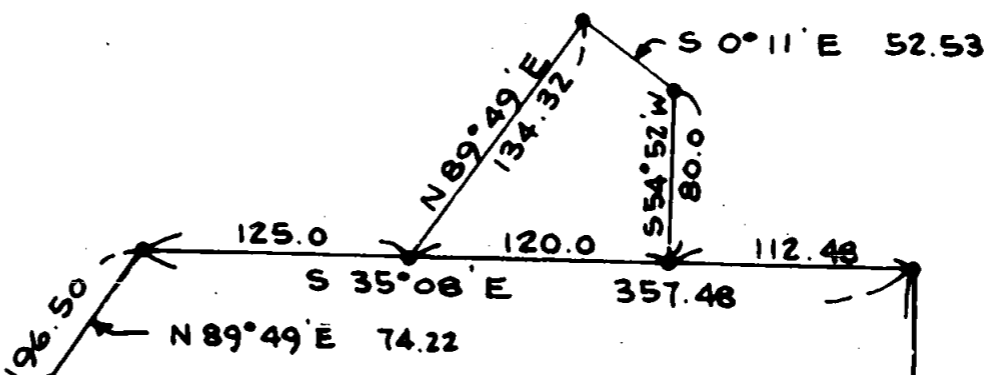



NE COR. DLC #45
3" BRASS-CAPPED PIPE
SOUTH 265.52
EAST 196.50



NATIONAL GUARD ARMORY
AND QUONSET GARAGE
SITE
SERIAL No. DA-35-047-NG-89
LOCATED IN SEC. 31, T37S.R.1W, W.M.
MEDFORD, OREGON
SURVEYED BY: BOYDEN & BOYDEN
FEB. 1955.




SCALE: ~ 1" = 100'

- 5/8" iron pin
- Fd. Highway & Spike

0 35 517+00 P.O.T.

0 513+00 P.O.T.

NOTE: SET WITNESS COR.
1.0 FT. NELY FROM COR.



REGISTERED
OREGON
LAND SURVEYOR

MARK E. BOYDEN
NOVEMBER 1951
MARK E. BOYDEN
281

Survey Narrative to comply with paragraph 209.250,
Oregon Revised Statutes

SURVEY FOR: Oregon National Guard

Purpose: To monument the Armory site described in Jackson County Deed Records, Volume 399, Page 309 and also monument and describe the proposed Quonset Garage site, being adjacent to the Northeasterly boundary of the Armory site, all being located in Section 31, Township 37 South, Range 1 West, Willamette Meridian.

PROCEDURE: Using the meridian determined on survey No. 531, located the corners of the Armory site according to the description. In that, the Westerly corners of said description lapped the Easterly right-of-way line of U. S. Highway No. 99 as said highway was found to be monumented, these Westerly corners were moved Easterly along the property lines to the Easterly right -of-way line of the highway.

Monumented all corners with 5/8" iron pins as shown on the attached map.

February 1955

