

Survey Narrative to Comply with Section 87-330, 1947 Oregon Law.

Survey for: Raymond Van Galder

Location: Lots 3 and 4, Block 8, Jacksonville, Jackson County, Oregon.

Purpose of survey:



To locate the northwesterly one-half of Lot 4 and the southeasterly one-half of Lot 3, in Block 8, Town of Jacksonville Jackson County, Oregon.

Procedure: Established intersections of Third and Fourth Streets from best information available and from data developed through previous surveys.

From southeast corner of Block 8 ran North $67^{\circ} 16' 30''$ West along the California Street property line 25.25 feet for the true point of beginning, thence continued North $67^{\circ} 16' 30''$ West along said property line 50.50 feet, thence South $22^{\circ} 43' 30''$ West 100.00 feet, thence South $67^{\circ} 16' 30''$ East 50.50 feet, thence North $22^{\circ} 43' 30''$ East 100.00 feet to the point of beginning.



March 1954

J. H. Clabby





A & B - Punch mark in sidewalk
 Set 3/8" Iron pin 0.11 O.S



BOUNDARY LOCATION
 Property Situate in
 Southeasterly Half (1/2) of LOT No. 3, and
 Northwesterly Half (1/2) of LOT No. 4
 BLOCK 8, JACKSONVILLE, Jackson Co.
 OREGON
 H. CLABBY
 Medford, Oregon
 Civil Engineer
 March 1954
 SCALE: 1" = 50'

Handwritten signature