

2
589° 50' E
1328.63' North line Sec. 11

Centerline Section 11
3967.62'
N 0° 08' 30" E

3967.23'
S 0° 10' W



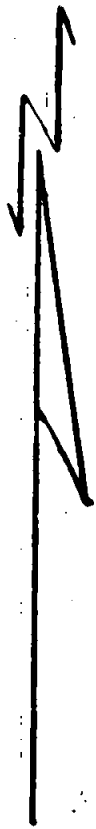
P.O.B.
1326.92'
N 89° 51' W

1322.54'

11 Found I.P. South line Sec. 11
14

655

BOUNDARY LOCATION
Property Situate in
SEC. 11, T. 35 S., R. 2 W. W. M.
JACKSON COUNTY, OREGON
J. H. CLABBY CIVIL ENGINEER
Medford, Oregon October 1953
Scale: 1" = 500'



Survey Narrative to Comply with Section 87-330, 1947 Oregon State Laws.

Survey for: Ray Bruton

Location: Section 11, Township 35 South, Range 2 West, Willamette Meridian,
in Jackson County, Oregon

Purpose of Survey:

Boundary survey.

Procedure: Found Quarter corners common to Sections 11/10, 11/14 and 13/14, also found the Northwest, Northeast and Southeast section corners. Found rotted oak snag and rotted laurel stump which conforms to the witness trees for the Quarter corner common to Sections 2/11. The authenticity of said witness trees was verified by Mr. Lester E. Smith, a registered land surveyor. Measured for location of Quarter corner, set stake and tied same to traverse.

The traverse developed the following coordinates:

| | <u>North</u> | <u>East</u> |
|-----------------------------|--------------|-------------|
| Northwest corner Section 11 | 11295.26 | 3319.39 |
| Quarter corner 11/2 | 11289.48 | 6012.84 |
| Northeast corner Section 11 | 11281.33 | 8670.10 |
| Quarter corner 11/12 | 8636.43 | 8660.61 |
| Southeast corner Section 11 | 5992.36 | 8652.31 |
| Quarter corner 11/14 | 5999.31 | 5998.05 |
| Quarter corner 11/10 | 8657.02 | 3345.71 |

From these data, the West Half of the Northeast Quarter and the Northwest Quarter of the Southeast Quarter were located as shown on the plat attached hereto.

J. H. Clabby

October 1953

