

BASIS BEARING W/LINE OF SUB-D. =  
 N 0°03' W = SOLAR N 0°02'20" W  
 N 0°03'00" W = SOLAR N 0°02'20" W

REGISTERED  
 OREGON  
 LAND SURVEYOR  
*Edward A. McGinty 7/6/54*  
 EDWARD A. MCGINTY  
 301

SURVEY PORTIONS LOTS 6 AND 9  
 OF  
 HILES LARK MEADOWS SUBD.  
 T. 37 S. R. 2 W.

FOR D. BATES  
 BY EDW. MC GINTY  
 Medford, Oregon

JULY 3, 1954  
 SCALE 1" = 100'

RECEIVED  
 JACKSON  
 JUL 7 1954  
 COUNTY  
 ENGINEER-SURVEYOR

SEE CORRECTED SURVEY  
(Over)

Survey No. 634

Survey Narrative to comply with the O.R.S. 209-250 and O.R.S. 209-120

Survey for: D.C. Bates

By: Edward A. McGinty

**BASIS OF BEARING:**

West-line of Hiles Lark Meadow Sub-division North  $0^{\circ}03'00''$  West  
(Bearing from Solar, North  $0^{\circ}08'20''$  West)

**PRECEDENCE OF SURVEY:**

Found NW, SW, NE, and SW corner Sub-division  
The SW cor. 1 inch pin in conc. 14 in. below surface  
The NW cor. 1 inch pin in conc. on surface  
The SE cor. remains 12 inches below surface, replaced it with  
5/8 inch pin, courses and distances shown on map, arrived  
by proportional distance was used against record, allowing  
60.00 feet street.

**SOLAR OBSERVATION:**

Place: On South line of DLC 77 532.32 feet East of SW  
cor. DLC T 37S, R 2 W.

Date: July 3, 1954, 8:30 A.M. PST

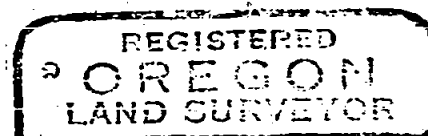

Declination:  $22^{\circ}58'15''$  †

Refraction:  $0^{\circ}01'00''$

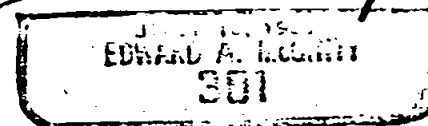
Latitude from Map:  $42^{\circ}18'45''$

Vertical Angles:  $38^{\circ}52'30''$   
 $39^{\circ}46'00''$   
 $41^{\circ}43'30''$

Remarks: Solar bearing on map is  $0^{\circ}05'20''$  counter clockwise.



*Edward A. McGinty 7/7/54*



SEE CORRECTED SURVEY (Over)

Survey No. 634 - Corrected

Survey Narrative to comply with the O.R.S. 209-250 and O.R.S. 209-120

Survey for: D.C. Bates

By: Edward A. McGinty

BASIS OF BEARING:

West-line of Hiles Lark Meadow Sub-division North  $0^{\circ}03'00''$  West  
(Bearing from Solar, North  $0^{\circ}08'20''$  West)

PRECEDENCE OF SURVEY:

Found NW, SW, NE, and SE corner Sub-division  
The SW cor. 1 inch pin in conc. 14 in. below surface  
The NW cor. 1 inch pin in conc. on surface  
The NE cor. remains 12 inches below surface, replaced it with  
5/8 inch pin, courses and distances shown on map, arrived  
by proportional distance was used against record, allowing  
60.00 feet street.  
The SE cor. 1 inch pipe 4 inches below surface

SOLAR OBSERVATION:

Place: On South line of DLC 77 532.32 feet East of SW  
cor. DLC T 37S, R 2 W.

Date: July 3, 1954 8:30 A.M. PST

Declination:  $22^{\circ}58'15''$   $\frac{1}{2}$

Refraction:  $0^{\circ}01'00''$

Latitude from map:  $42^{\circ}18'45''$

Vertical Angles:  $38^{\circ}52'30''$   
 $39^{\circ}46'00''$   
 $41^{\circ}43'30''$

Remarks: Solar bearing on map is  $0^{\circ}05'20''$  counter clockwise.

REGISTERED  
OREGON  
LAND SURVEYOR

*Edward A. McGinty 7/6/54*

EDWARD A. MCGINTY  
301