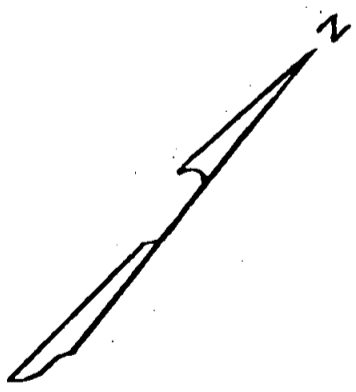
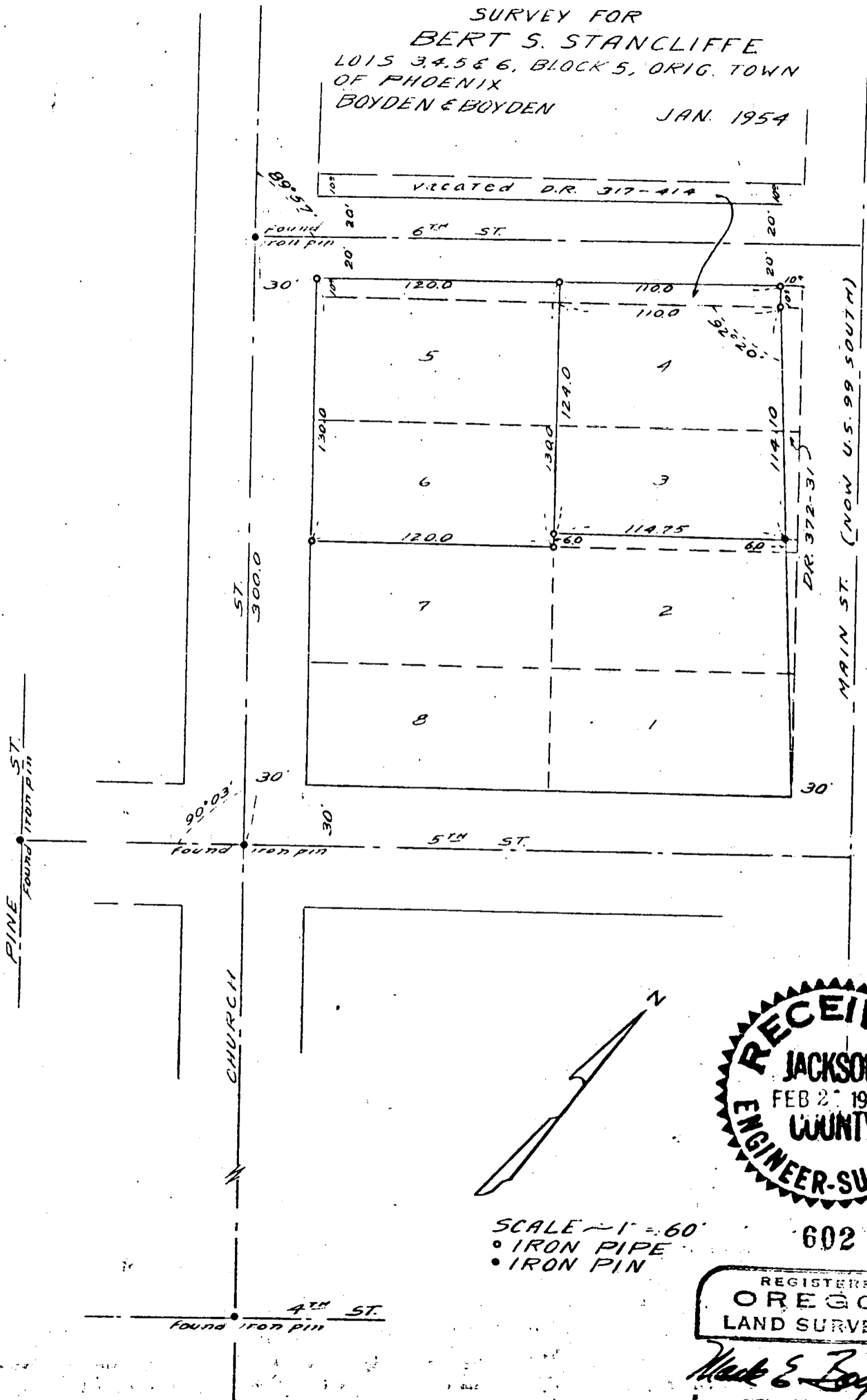



SURVEY FOR
BERT S. STANCLIFFE
LOTS 3, 4, 5 & 6, BLOCK 5, ORIG. TOWN
OF PHOENIX
BOYDEN & BOYDEN
JAN. 1954



SCALE - 1" = 60'
 • IRON PIPE
 • IRON PIN



602

REGISTERED
 OREGON
 LAND SURVEYOR

Mark E. Boyden
 NOVEMBER 31
 MARK E. BOYDEN
 281

Survey Narrative to Comply with Section 87-330

Oregon State Law (1947)

Survey For: BERT S. STANCLIFFE

Purpose: to establish the boundaries of Lots 3,4, 5 and 6, and determine the portion of Lot No. 3 necessary to clear the improvements on Lot No. 2, all in Block No. 5, of the original town of Phoenix.



Found the iron pins at the Street intersections of 4th, 5th and 6th with Church Street, also the iron pin at the intersection of Pine and 5th Streets.

Since no monuments are known for Street intersections on Main Street the line of 5th was projected from the two monuments found and 6th Street was run parallel to 5th Street, both a plat record distance for the boundary of Main Street, thus enclosing said Block No. 5.

Boundaries were staked from the above controls considering the 10 foot vacation along the Southerly side of 6th Street and that portion of said Lots deeded to the Oregon State Highway Department.

Monuments were set as shown on the map to accompany this report.

January - 1954



Mark E. Boyden

