

Survey For: ROGUE ~~RIVER~~ VALLEY LAND CO.



Purpose: To re-survey the outside boundaries of that property described in Jackson County Deed Records, Volume 252, Page 555 and to monument and describe 10 parcels within said property.

Procedure: Found the Re-established North and South $\frac{1}{4}$ Corners and the Southeast and Northeast Corners of Section 8, Township 37 South, Range 1 West, to control the West, South and East boundaries of said property.

Found all of the property corner monuments called for in said property description excepting the North-east corner, which was replaced on a deed record distance North along the East boundary of Section 8 from the iron pipe found at the Southeast corner of said property.

Established a meridian by astronomical observation and ran around said property between the monuments.

Monumented and described the parcels as shown on the attached map.

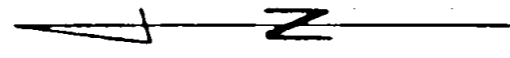




601

SURVEY FOR
ROGUE VALLEY LAND CO.
SEC. 8 T37SRIW
FEB. 1953
#01

SCALE: 1"=100'



MERIDIAN BY ASTRONOMICAL OBSERVATION

- ° IRON PIPE
- IRON PIN
- ⊙ RE-ESTABLISHED GOV'T. CORNER

