

529

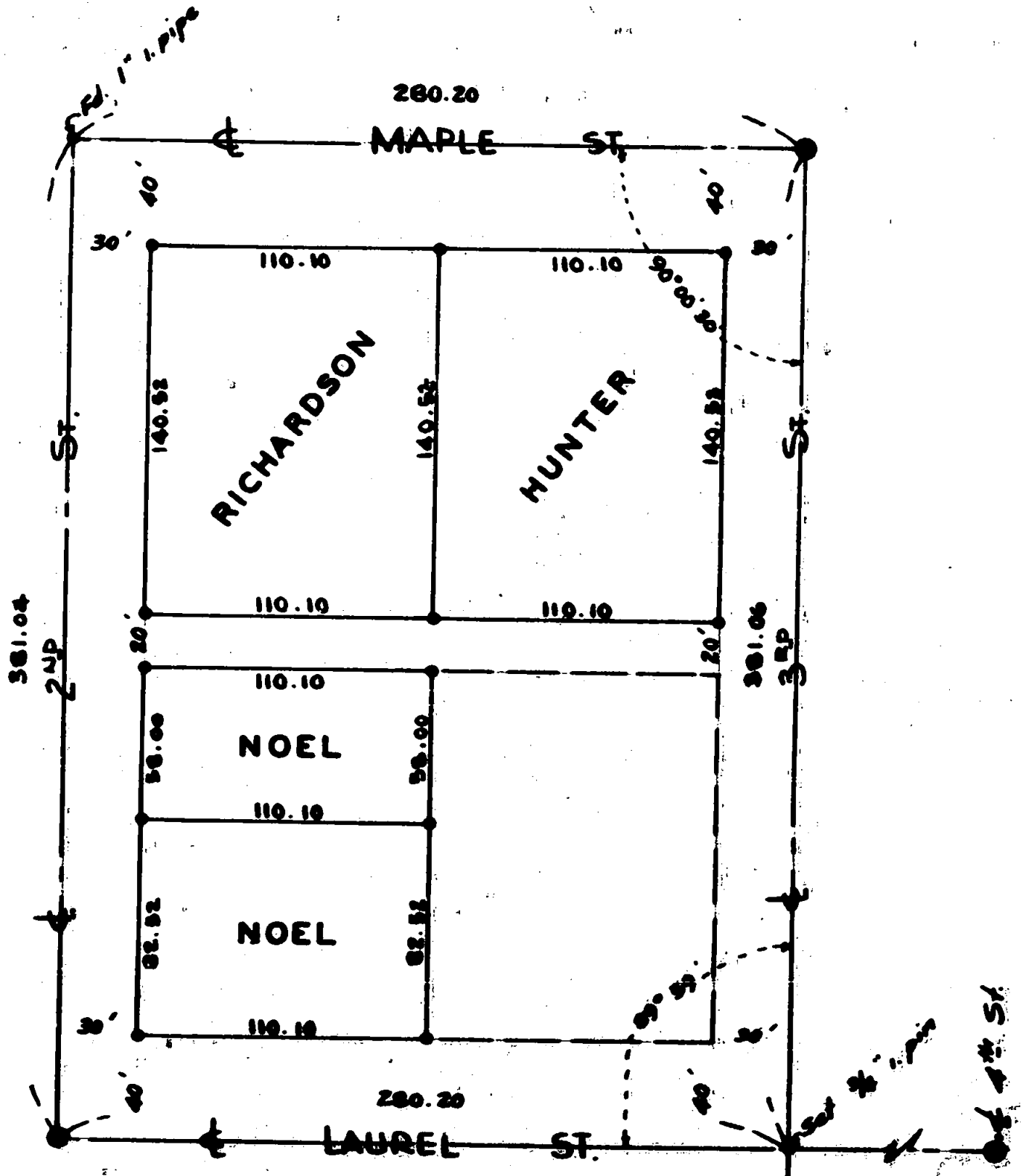
SURVEY FOR NOEL - RICHARDSON - HUNTER

LOTS 1-6 BLOCK 59

CENTRAL POINT ORE.

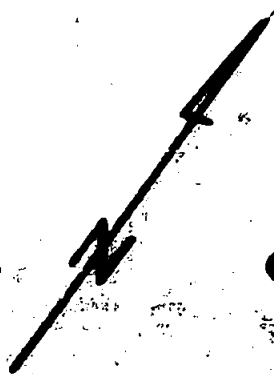
SURVEYED BY: C. Z. BOYDEN

FEB. 1953



REGISTERED
OREGON
LAND SURVEYOR

MARCH 10, 1948
C. Z. BOYDEN



- IRON PIPE
- CONC. MONUMENT

SCALE: 1" = 60'

529

Survey Narrative to Comply with Section 87-330
Oregon State Law, 1947


Survey for: NOEL, RICHARDSON and HUNTER

- Purpose:
1. To monument the outside boundaries of Lots 5 and 6, Block 59, in the City of Central Point and to monument and describe two parcels within said outside boundaries as directed by Mr. Noel.
 2. To monument the outside boundaries of Lots 3 and 4 of said Block for Mr. Richardson.
 3. To monument the outside boundaries of Lots 1 and 2 of said Block for Mr. Hunter.

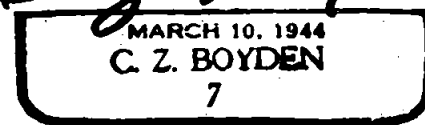
Procedure:

Measured the distances around said Block 59 using the Street centerline monuments as shown on the attached map.

Proportioned in the Lot corners and set the monuments as shown on said map.



C. Z. Boyden



Tracing on file