

MRS. M.E. LAMB
 LOCATED IN SEC. 2, T.37 S. R.2 W.
 OCT. 9, 1952

ELL COR. D.L.C. 55
 STONE 1/2 COR. 55

#523

523

OLD FENCE LINE
 N 48° 43' 30" E 253.42
 N 83° 00' E 62.81


S 42° 17' 45" E
 250.92

N 0° 24' W
 255.84

S 42° 17' 45" E
 242.27

S 71° 15' W
 242.27

S.W. COR. D.L.C. #55



SCALE 1" = 60'
 • IRON PIN SET
 ○ IRON PIPE FOUND

FOUND PIPE

FOUND PIPE

COUNTY ROAD

REGISTERED
 OREGON
 LAND SURVEYOR

MARCH 10, 1944
 C. Z. BOYDEN
 7

Survey Narrative to Comply with Section 87-330
Oregon State Law, 1947

FOR: MRs. M. E. Lamb

LOCATED: In Section 2 Township 37 South, Range 2 West.


PURPOSE: To monument a tract containing the dwelling house and establish a right of way to the remaining property.

Procedure: From the controls established and monumented on a previous survey recorded in records of surveys in the County Surveyor's office, survey No. 429,

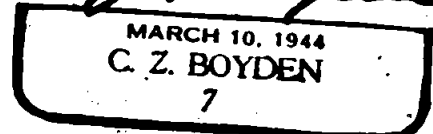
Began at the $1\frac{1}{4}$ " iron pipe 806.84 North of the southwest corner D.L.C. No. #55 and ran North $0^{\circ} 24'$ West along the D. L. C. line to a point 16.0 feet at right angles to an old fence line Northeasterly;

thence ran North $83^{\circ} 00'$ East parallel to the fence line Easterly for 62.81 feet;

thence South $42^{\circ} 17' 45''$ East 250.92 feet to a point previously set. Also set a point on the Easterly boundary of the County road for the Southerly boundary of the 16 foot right of way.



C. Z. Boyden



Surveying in file