

502

East 382.80'

502

County Road

3.25' Record N. 89° 50' E. 451.40' 9.05'

237.90'

18' Easment

N. 0° 01' E. 524.70'


524.70' S. 0° 01' W.

406  
380

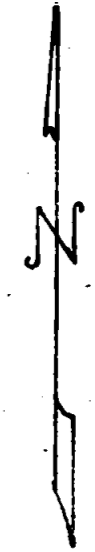

3.20

Record S. 89° 50' W. 451.40'

S.E. Cor. D.L.C. 79



BOUNDARY LOCATION  
PROPERTY SITUATE IN  
D.L.C. 79, T.37 S., R.2W. W.M.  
JACKSON CO., OREGON.  
J. H. CLABBY CIVIL ENGINEER  
MEDFORD, OREGON. JULY 30, 1952  
SCALE 1" = 100'



Survey Narrative to Comply with Section 87-330, 1947 Oregon State Laws.

Survey for: Joel Elkins

Location: Township 37 South, Range 2 West, Willamette Meridian, Jackson County,  
Oregon.

Purpose of Survey: /

To locate corners of the land described in Deed Record 309, pages 164 and 165.

Procedure: Found most easterly Southeast corner of DLC 79 and the Northeast corner of DLC No. 80.

Using a bearing of North 89° 55' West from Northeast corner of DLC No. 80, to most easterly corner of DLC. No. 79., The following corners were located: Point of beginning, most easterly corner of DLC No. 79, South 89° 50' West (Record West) 451.40 feet, North 00° 01' East 524.70 feet, North 89° 50' East (Record East) 451.40 feet, South 0° 01' West 524.70 feet to point of beginning.

J. H. Clabby

July 1952

