

SURVEY FOR

THE CITY OF CENTRAL POINT

BLOCK 34

APR. 1952

433


OAK ST.  
REGISTERED  
OREGON  
LAND SURVEYOR

*C. Z. Boyden*

MARCH 10, 1944  
C. Z. BOYDEN  
7

ASH ST.

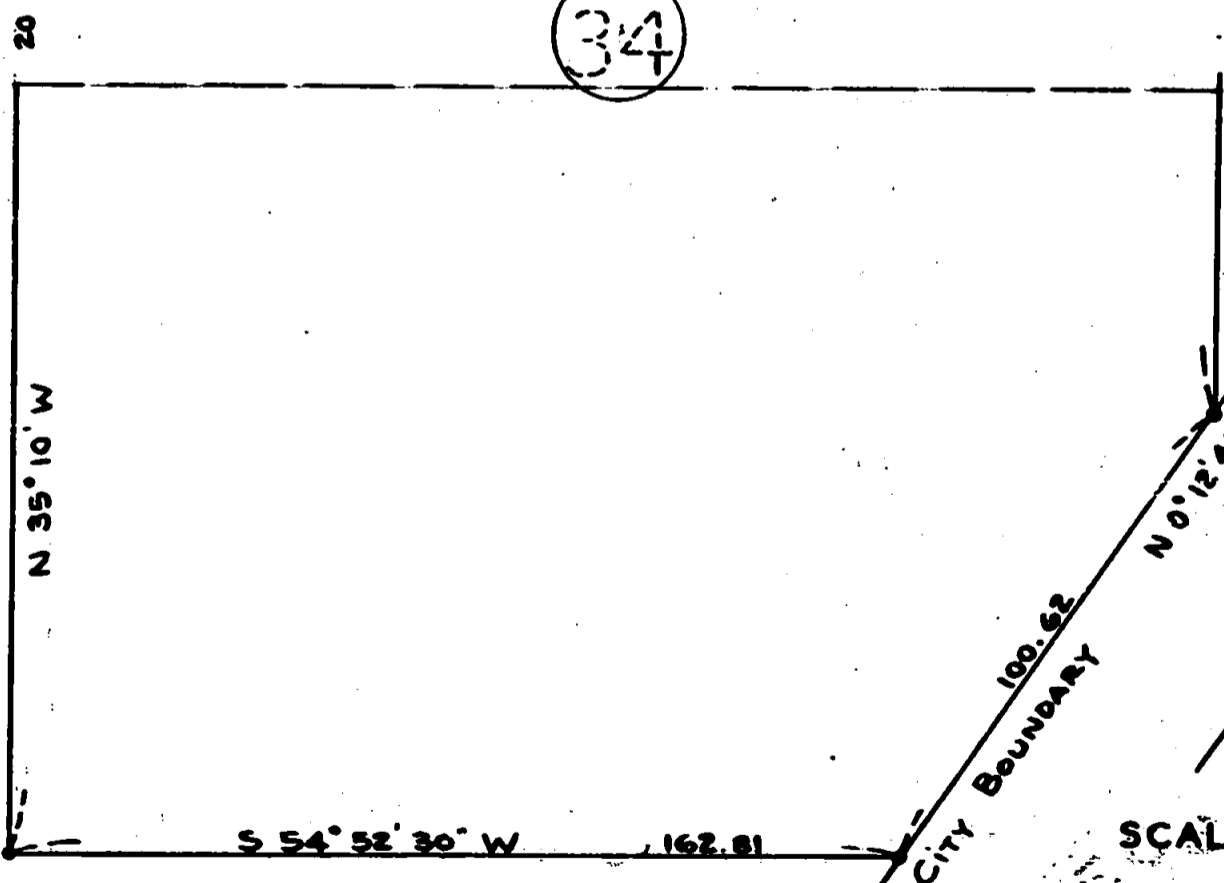
OLD CITY BOUNDARY



34

6<sup>TH</sup> ST.

5<sup>TH</sup> ST.



LEAD CR. POINT 4<sup>TH</sup> ST.


CEDAR ST.

40  
20  
20

VACATED

100.62  
OLD CITY BOUNDARY

SCALE 1 40



- OFFICIAL CITY STREET MON
- IRON PIN
- IRON PIPE

Survey Narrative to Comply with Section 87-330 O.C.L.A.  
(1947)

Survey No. 433

For: The City of Central Point

Purpose: to re-establish and monument the outside boundary of Block 34, town (now city) of Central Point, Oregon

Procedure: Control for the old city boundary was established from the 3/4" iron pipe at the southeast corner of the old town and the concrete monument at the intersection of the centerline of Ash Street with said city boundary, both of which are reported by surveyer McKissick in the City Surveys of 1908 and 1910.

The control for Cedar, Ash, 5th and 6th Streets was established from the official city street centerline monuments.

Traversed said Block and monumented the corners as shown on the attached plat.

April 1952



*C. Z. Boyden*

