

1286.49' South Line D.L.C. 47

SW CORNER  
D.L.C. 47

GRANGE HALL

RECEIVED  
JACKSON  
SEP 29 1951  
COUNTY  
ENGINEER-SURVEYOR

MIRACLE LANDS

MIRACLE HOMESITES

Section 11, D.L.C. 47, T. 38S. R. 2W.

Jackson County, Oregon

Hugh G. Ingle

CIVIL ENGINEER

Scale 1" = 100 feet

Feb. 24, 1950

REGISTERED PROFESSIONAL ENGINEER  
896  
HUGH G. INGLE  
JACKSON COUNTY, OREGON


NARRATIVE REPORTPortion of Miracle PropertySection 11, D.L.G. 47, T. 38 S., R. 2, W.W.M.

Survey was made to lay out lots on portion of property as designated by the owner.


Line tie was made starting from found Southwest corner of Donation Land Claim #47 and line run East along Donation Land Claim line by sighting pipe on line established at crest of hill East.

Traverse was run to initial point of North line of Learned property which bounds surveyed property on the South. East line of road was established by fence coinciding with distance out of right of way markers.

Lots were run out and pipe corners set for all lots in accordance with request of owner and as shown on plat herewith. All lot lines are within the owner's property.



HUGH C. INGLE,  
Civil Engineer




NARRATIVE REPORTPortion of Miracle PropertySection 11, D.L.G. 47, T. 38 S., R. 2, W.W.M.

Survey was made to lay out lots on portion of property as designated by the owner.

Line tie was made starting from found Southwest corner of Donation Land Claim #47 and line run East along Donation Land Claim line by sighting pipe on line established at crest of hill East.

Traverse was run to initial point of North line of Learned property which bounds surveyed property on the South. East line of road was established by fence coinciding with distance out of right of way markers.

Lots were run out and pipe corners set for all lots in accordance with request of owner and as shown on plat herewith. All lot lines are within the owner's property.



HUGH C. INGLE,  
Civil Engineer

