

307

EAST 281.55' (REC. 281.60')

NOTE: CIRCLE (o) DENOTE 5/8" IRON PIPE

N 00° 05' E 438.80'

N 00° 05' E 204.40'

EAST 125.75'

204.40'

S 00° 05' W 408.80' (REC. SOUTH)

WEST 125.75'

39.15'

86.60'

NORTH LINE 30' ROAD

WEST 1724.80'

SOUTH 30.00'




WEST 195.00'

BOUNDARY LOCATION

PROPERTY SITUATE IN D.L.C. 38, T38 S, R2W, W. MER., JACKSON COUNTY, OREGON

CLABBY & LOVEJOY
JULY 17, 1950

MEDFORD, OREGON
SCALE - 1" = 50'



N 00° 05' E
2128.90'

S. E. CORNER D. L. C. 38

Survey Narrative to Comply with Sec. 87-330, 1947 Oregon State Laws.

Survey for: Donald L. Bryan
D.L.C. No. 38, Township 38 South, Range 2 West, Willamette Meridian,
Jackson County, Oregon.

Purpose of Survey: ~~Boundary location.~~

Boundary location.

Survey Procedure:

Located stone with cross at southeast corner D.L.C. No. 38,
Township 38 South, Range 2 West, Willamette Meridian, Jackson
County, Oregon. Found stone and cross at northeast corner D.L.C.
No. 82. Chained distance between D.L.C. corners was 5020.90 feet.
Survey performed as shown on plat. Bearings taken from County
Road records.

J. H. Clabby

July 1950

